

21-70A

18

CERTIFIED RECORD OF LAND CORNER MONUMENTATION

1
x-25

History of original corner establishment:

Corner established by General Land Office contract survey

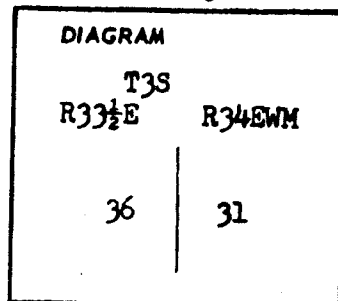
The original notes state:

North between sections 36 and 31.

40.00 Set a basalt stone 24 x 24 x 4", 18" in the ground for 1/4 section corner marked 1/4 on West face from which:

Pine 30" dia bears S79°W 40 lks dist marked 1/4 SBT

Pine 10" dia bears N89°E 20 lks dist marked 1/4 SBT.



Description of corner evidence found:

In section 36, found down logs now 20" dia, with scribe.

In section 31, found 10" down log with scribe.

At the corner, found rock.

Description of monument and accessories I established to perpetuate the original location of this corner

At the position of the corner I set a 30" galvanized pipe with an eight inch plate welded to bottom and a bronze cap on top. The hole was back filled with stone and tamped soil.

I stamped the disk.

From the monument the original bearing trees were; (none).

I established the following new bearing trees;

Red Fir 14" dia N46°W at a distance of 17.7 ft. and scribed 1/4 SBT.

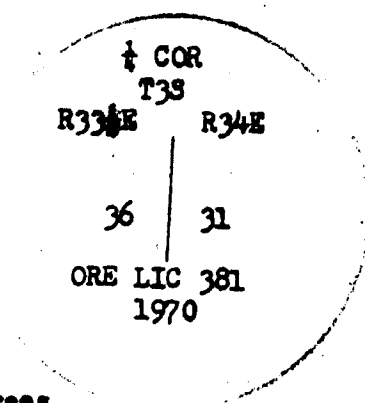
Red Fir 9" dia N41°E scribed 1/4 SBT, at a distance of 43 ft.

Set rock by corner post.

The distance measured to center of respective trees on level.

I placed bearing tree signs on both the old and new bearing trees and painted stripe around trees. I placed a steel fence post with

USFS sign 54-4 attached near the corner and indicating private land in section 36 and USFS land in section 31.



Office of County Surveyor..... County of Union

State of Oregon....., I hereby certify that the within instrument was filed in this office COUNTY VEYOR for record on the 4th day of August..... 1970, at 3 o'clock P.m. (signed)

County Surveyor..... by (COUNTY OFFICIAL)

James L. Veyor
VEYOR

Date Received _____

Date Filed _____

By _____

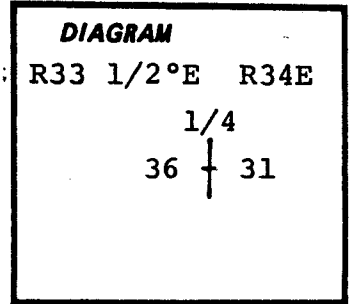
File No. 397-84 R

CERTIFIED RECORD OF LAND CORNER MONUMENTATION

Index File No. X-25

History of original corner establishment:

In 1882, under GLO Contract No. 451, Rufus S. Moore set a stone 24x24x4, from which a 30" Pine bears S79°W, 40 lks. and a 10" Pine bears S89°E, 20 lks.



Description of corner evidence found:

Found a 3" bronze cap on 2 1/2" iron pipe rising 12" stamped:

Bearing trees found:

- A 16.8" D. Fir bears N46°W, 17.7 ft., scribing visible "1/4 S36 BT"
- A 10.2" D. Fir bears N41°E, 42.0 ft. (original certificate reads 43 ft.) scribing visible "1/4 S31 BT".
- A dead and down log bears S79°W, 40 lks.

1/4 COR
T3S R33 1/2E
R34E
S36 | S31
ORE LIC 381
1970

Found metal fence post 4 ft. south of corner.

Description of monument and accessories established to perpetuate the original location of this corner:

Painted blazes and attached signs as per Standard Specifications for Cadastral Surveys, USFS Region 6, March 1982.

Compass Declination: 19 1/2°E
Witness: N. Petz

From 21, southwesterly on 2100-110 .7 mi. Corner is 200 ft. west down the hill.

I hereby certify the above described corner monument and/or accessories was established as described on September 15, 1983.

UNION COUNTY SURVEYOR
Date Received <u>7-2-84</u>
Date Filed <u>7-3-84</u>
By <u>G. LANGLITZ, DEPUTY</u>
File No. <u>904-84 R</u>

REGISTERED PROFESSIONAL LAND SURVEYOR
<i>B. Sutton</i>
OREGON JULY 13, 1979 B. A. SUTTON 1848

Office of..... County of.....
 State of....., I hereby certify that the within instrument was filed in this office
 for record on the..... day of....., 19.....
 by
 (COUNTY OFFICIAL) (DEPUTY)