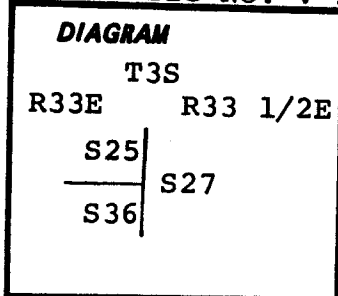


CERTIFIED RECORD OF LAND CORNER MONUMENTATION

Index File No. V-25

History of original corner establishment:

In 1882, under GLO Contract No. 451, Rufus S. Moore set a post, from which a 9" Pine bears N57°W, 48 lks.; an 8" Pine bears N35°E, 26 lks.; a 9" Pine bears S66°W, 5 lks.; and a 4" Tamarack bears S49°E, 35 lks.



Description of corner evidence found:

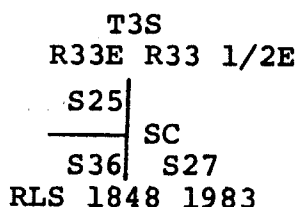
No corner evidence found.

Description of monument and accessories I established to perpetuate the original location of this corner:

Set 3 1/2" aluminum cap on 2 1/2"x30" aluminum pipe rising 6", stamped:

New BT's:

- A 7 1/2" D. Fir bears N55 1/4°W, 36.5 ft., scribed T3S R33E S25 SC BT.
- A 7 1/2" D. Fir bears S40 1/4°W, 34.0 ft., scribed T3S R33E S36 SC BT.




Painted blazes and attached signs as per Standard Specifications for Cadastral Surveys, USFS Region 6, March, 1982.

Compass Declination: 19 1/2°E Witness: D. Scott

Set metal fence post 4 ft. west of corner.

From the south line of S36 with its intersection with 2110-320, go north 400 ft. to an unmarked road that continues northerly & easterly, 1/2 mi. to creek crossing. Take left fork of road 5/8 mi. to Riley Camp cabin. Follow posted line east 1/2 mi. to corner.

I hereby certify the above described corner monument and/or accessories was established as described on November 28, 1983.



Office of..... County of.....
 State of....., I hereby certify that the within instrument was filed in this office for record on the..... day of....., 19.....

..... by
 (COUNTY OFFICIAL) (DEPUTY)

UNION COUNTY SURVEYOR	
Date Received	<u>7-2-84</u>
Date Filed	<u>7-3-84</u>
By	<u>G. LANGLITZ, DEPUTY</u>
File No.	<u>878-84 R</u>