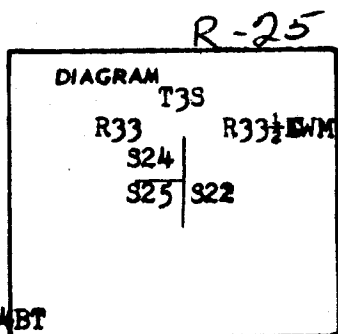


9-70A

CERTIFIED RECORD OF LAND CORNER MONUMENTATION

History of original corner establishment:

Corner established by General Land Office contract survey.  
 The original notes state;  
 North on east boundary of section 25.  
 At 80.00 ch. set post 4 ft. long 4" sq. 24" in ground  
 for corner to sections 24,25 from which;  
 A pine 4" dia bears N33°-a dist of 32 lks. marked T3S R34EBT  
 A fir 34" in dia bears N33°W a dist of 34 lks. mked T3S R33E S24BT  
 A fir 32" in dia bears S18°W a dist of 8 lks. mked T3S R33E S25BT;  
 A fir 24" in dia bears S55°- a dist of 8 lks. mked T3S R34E BT;



Description of corner evidence found:

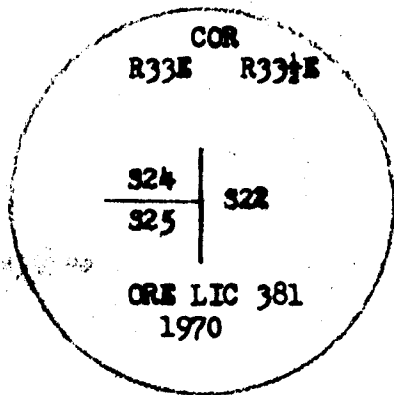
In section 24 found 10 ft. snag with scribe.  
 Found old stump S55°E  
 Found down log with scribe S18°W

Description of monument and accessories I established to perpetuate the original location of this corner

At the position of the corner I set a 30" galvanized pipe with an eight inch plate welded to bottom and a bronze cap on top. The hole was back filled with stone and tamped soil.

I stamped the disk

From the monument the original bearing trees were; (none)  
 I established the following new bearing trees;  
 A black pine 6" in dia bears N75°W a distance of 9.5 ft. and scribed T3S R33E S24BT;  
 A red fir 11" in dia bears S62°E at a distance of 46 ft. and scribed T3S R33E S25BT;  
 A red fir 15" in dia bears S32°W at a distance of 57.5 ft. and scribed T3S R33E S25BT;  
 The distance measured to center of respective trees on level. I placed bearing tree signs on both old and new bearing trees and painted stripe around trees. I placed a steel fence post with USFS sign 54-4 attached near the corner.



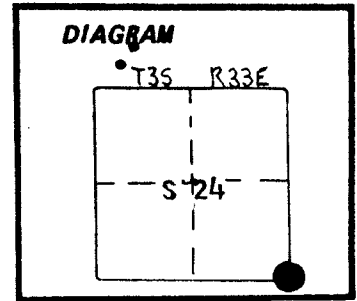
Office of.....Co. Surveyor..... County of.....Union.....  
 State of.....OREG....., I hereby certify that the within instrument was filed in this office  
 for record on the ..23.. day of ..July....., 1970, at ..3.. o'clock P...m., (signed)  
 County Surveyor..... by *James [Signature]*  
 (COUNTY OFFICIAL) (DEPUTY)

**UNION COUNTY SURVEYOR**

Date Received \_\_\_\_\_  
 Date Filed \_\_\_\_\_  
 By \_\_\_\_\_  
 File No. 358-84B

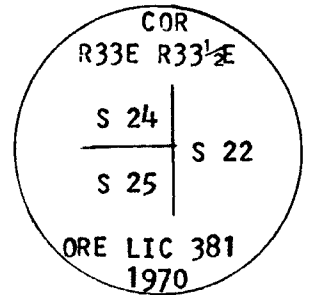
CERTIFIED RECORD OF LAND CORNER MONUMENTATION

History of original corner establishment: Corner established by Rufus S. Moore under General Land Office contract number 451, dated June 12, 1882. Corner was remonumented in 1970 by Union County Surveyor James G. Voelz. Voelz record states: at the position of the corner, I set a 30" galvanized pipe with an 8 inch plate welded to the bottom and a bronze cap on top. Stamped as shown right.



New BTs

- A black pine 6" in diameter bears N75°W a dist of 9.5 feet scribed T3S R33E S24 BT
- A red fir 11" in diameter bears S62°E a dist of 46 feet scribed T3S R33½E S22 BT
- A red fir 15" in diameter bears S32°W at a dist of 57.5 feet scribed T3S R33E S25 BT



No record of subsequent monumentation found in county records. Description of corner evidence found:

- Found 2½" pipe with brass cap marked as shown below, which does not agree with the recordation sheet filed in 1970
- Original BTs: A rotted fir stump with BT tag bears S55°E 5.3 feet no scribes visible
- A 18" red fir snag rotted, bears N33°W 16.2 feet, scribes visible
- Voelz BTs; A 16" red fir bears S32°W 57.5 feet scribes visible
- A 10" lodgepole pine bears N81°W (record N75°W) 9.5 feet scribes visible
- A 14" red fir bears S62°E 46.0 feet blaze evident
- Unrecorded BT: A 18" tamarack bears S10°W 6.0 feet dead and down with scribes visible

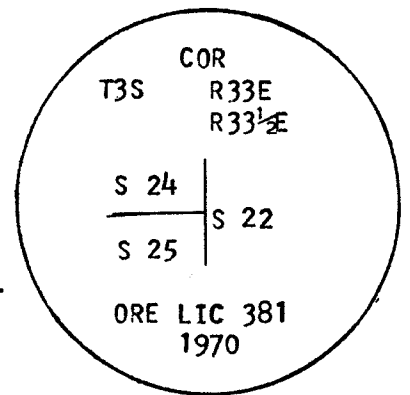
See map of survey dated 4-86.

Description of monument and accessories I established to perpetuate the original location of this corner:

I painted a 6 inch red band around BTs and attached 54-3 and 54-4 signs to the trees

Corner visited April 8, 1986

Witnesses: Greg Blackman and Rick Robinson



**UNION COUNTY SURVEYOR**

Date Received 4-30-86

Date Filed 5-1-86

By G. LANGRISH, DEPUTY

File No. 12-86 R

Office of..... County of.....  
 State of....., I hereby certify that the within instrument was filed in this office  
 for record on the..... day of....., 19.....  
 ..... by .....  
 (COUNTY OFFICIAL) (DEPUTY)