

CERTIFIED RECORD OF LAND CORNER MONUMENTATION

R-21

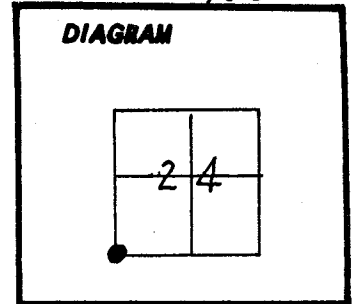
History of original corner establishment:

Original section corner set by Rufus S. Moore, under Contract No. 451, dated June 12, 1882.

Surveyor General Record states:

North between Sections 25 and 26.  
75.00 top of ridge bearing NE and SW  
80.00 set post for corner to Sec. 23-24-25-26,  
from which:

- A Pine 7" diameter bears S50W, 38 LKS
- A Pine 10" diameter bears N13W, 36 LKS
- A Tamarack 18" diameter bears N49E, 30 LKS
- A Pine 9" diameter bears S48E, 34 LKS



Description of corner evidence found:

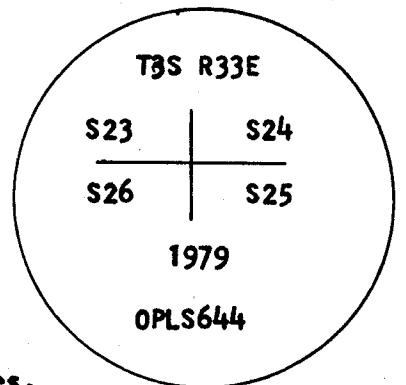
Found blaze line North and South of corner position and blaze line East and West of corner position. Ring count showing 90<sup>±</sup> years on live trees. Found top of ridge sly as called and ravine north as called. The intersection of blaze lines and call distances to ravine and ridge are harmonious.

(See map of Survey, dated July, 1979.)

Description of monument and accessories I established to perpetuate the original location of this corner:

At the intersection of blaze lines North & South & East & West, I set 2 1/2" x 30" iron pipe with brass cap marked as shown, 28" in ground, from which:

- A 28" Tamarack Bears N. 42 E., 78.7 ft. marked T3S R33E S24 BT.
- A 16" Tamarack Bears S. 87 E., 53.0 ft. marked T3S R33E S25 BT.
- A 7" Tamarack Bears S. 55 W., 34.1 ft. marked T3S R33E S26 BT.
- A 8" Tamarack Bears N. 50 W., 38.1 ft. marked T3S, R33E, S23 BT.



Nailed brass washer to BT. blazes, used steel tape and magnetic compass with 20° declination. Measured to center of BTs.

REGISTERED PROFESSIONAL LAND SURVEYOR

*Handwritten signature of Duane I. Griffith*

OREGON  
JULY 10, 1984  
DUANE I. GRIFFITH  
644

Office of..... County of.....

State of....., I hereby certify that the within instrument was filed in this office

for record on the..... day of....., 19.....

..... by .....  
(COUNTY OFFICIAL) (DEPUTY)

**UNION COUNTY SURVEYOR**

---

Date Received \_\_\_\_\_

Date Filed \_\_\_\_\_

By \_\_\_\_\_

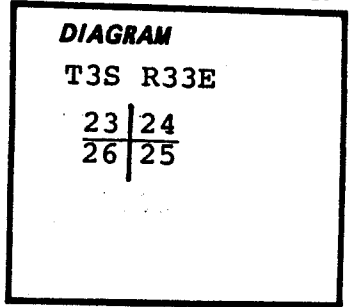
File No. 356-84R

CERTIFIED RECORD OF LAND CORNER MONUMENTATION

History of original corner establishment:

In 1882, under GLO Contract No. 451, Rufus S. Moore set a post, from which a 10" Pine bears N13°W, 36 lks.; an 18" Tamarack bears N49°E, 30 lks.; a 9" Pine bears S48°E, 34 lks.; and a 7" Pine bears S50°W, 38 lks.

Index File No. R-21



Description of corner evidence found:

T3S R33E  
 S23 | S24  
 S26 | S25  
 1979  
 OPLS 644

Bearing trees found:

- An 8.5" W. Larch bears N48°W, 38.0 ft., scribing visible "T3S R33E S23 BT".
- A 31" W. Larch bears N43 1/2°E, 81.1 ft., scribing visible " T3S R33E S24 BT".
- A 16 1/2"x19 1/2" double W. Larch bears S86°E, 53.0 ft. on the 16" part scribing is visible "T3S R33E S25 BT".
- An 8" W. Larch bears S54 1/2°W, 33.7 ft., scribing visible T3S R33E S26 BT".

Description of monument and accessories | established to perpetuate the original location of this corner:

Painted blazes and attached signs as per Standard Specifications for Cadastral Surveys, USFS Region 6, March 1982. Set metal fence post 4 ft. north of corner.

Compass Declination: 19 1/2°E  
 Witness: G. Arrand

From 2115-125 take 2115-132 northerly and westerly approximately 1.25 mi. to the point where the road switches back in the draw to the east. At this point, walk up the draw that goes due west about 400 ft. Corner is up the south slope of the draw 200 ft.

I hereby certify the above described corner monument and/or accessories was established as described on June 21, 1984.

REGISTERED PROFESSIONAL LAND SURVEYOR  OREGON JULY 13, 1979 B. A. SUTTON 1848
---

I hereby certify the above described corner monument and/or accessories was established as described on June 21, 1984.

Office of..... County of.....

State of....., I hereby certify that the within instrument was filed in this office for record on the..... day of....., 19.....

..... by .....  
 (COUNTY OFFICIAL) (DEPUTY)

<b>UNION COUNTY                  SURVEYOR</b>
Date Received <u>7-2-84</u>
Date Filed <u>8-07-84</u>
By <u>G. LANGLITZ DEPUTY</u>
File No. <u>872-84 R</u>