

20-70A

17

CERTIFIED RECORD OF LAND CORNER MONUMENTATION

V-23

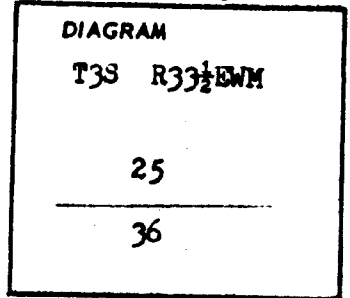
History of original corner establishment:

Corner established by General Land Office contract survey

The original notes state:

Runs West between sections 25 and 36.

40.00 Set pine post 3' long, 3" square 18" in ground for  $\frac{1}{4}$  section corner marked  $\frac{1}{4}$  Section on the West face from which:  
Pine 4" dia bears N57°W 7 lks dist marked  $\frac{1}{4}$  SBT  
Pine 20" dia bears S40°E 28 lks dist marked  $\frac{1}{4}$  SBT.



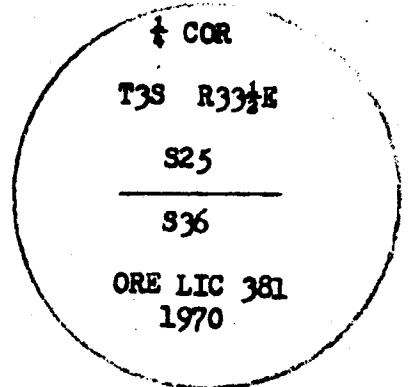
Description of corner evidence found:

In section 36, found 24" down fir log with scribe.

Description of monument and accessories I established to perpetuate the original location of this corner

At the position of the corner I set a 30" galvanized pipe with an eight inch plate welded to bottom and a bronze cap on top. The hole was back filled with stone and tamped soil.

I stamped the disk.



From the monument the original bearing trees were; (none). I established the following new bearing trees;

Red Fir 14" dia N70°W at a distance of 29 ft. and scribed  $\frac{1}{4}$  SBT;

White Fir 13" dia S14°W at a distance of 34.5 ft. and scribed  $\frac{1}{4}$  SBT;

The distance measured to center of respective trees on level. I placed bearing tree signs on both old and new bearing trees and painted stripes around trees. I placed a steel fence post with USFS sign 54-4 attached near the corner and indicating USFS land to the north and private land to the south with USFS sign 54-2 attached to steel post.

Office of.....County..Surveyor..... County of..... Union.....  
State of.....Oregon....., I hereby certify that the within instrument was filed in this office on **OREGON COUNTY**  
for record on the 4th day of August, 1970, at 3 o'clock P. m., (signed) **SURVEYOR**  
..... County Surveyor..... by James [Signature]  
(COUNTY OFFICIAL)

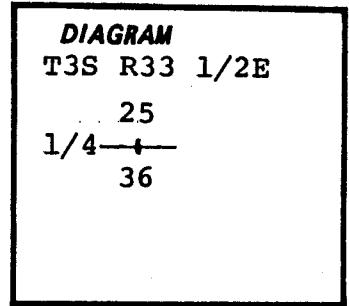
Date Received \_\_\_\_\_  
Date Filed \_\_\_\_\_  
By \_\_\_\_\_  
File No. 367-84R

CERTIFIED RECORD OF LAND CORNER MONUMENTATION

Index File No. V-23

History of original corner establishment:

In 1882, under GLO Contract 451, Rufus S. Moore set a post, from which a 4" Pine bears N57°W, 7 lks. and a 20" Fir bears S40°E, 28 lks.



Description of corner evidence found:

Found 3" brass cap on 2 1/2" iron pipe rising 24" in mound, stamped:  
Found metal fence post S30°E, 4 ft. w/ attn. sign.

Bearing trees found:

- A 26" Fir stump bears S40°E, 19.0 ft., scribing visible "1/4 S BT", dead & down.
- A 15" dead standing D. Fir bears S8°E, 33.9 ft., scribing visible "1/4 S BT".
- A 17.5" D. Fir bears N69°W, 28.5 ft., blaze healed.

1/4 COR  
T3S R33 1/2E  
S25  
S36  
ORE LIC 381  
1970

Description of monument and accessories established to perpetuate the original location of this corner:

New BT:

A 15" W. Fir bears S47°W, 40.2 ft., scribed 1/4 S36 BT.

Painted blazes and attached signs as per Standard Specifications for Cadastral Surveys, USFS Region 6, March 1982. Set metal fence post 4 ft. west of corner.

Declination: 19 1/2°E

Witness: D. Scott

From 2115, follow 2115-108 southwesterly up the hill 2 mi. to posted line. Follow posted line east 1/2 mi. to corner.

I hereby certify the above described corner monument and/or accessories was established as described, on June 5, 1984.

<b>UNION COUNTY SURVEYOR</b>
Date Received <u>7-2-84</u>
Date Filed <u>7-3-84</u>
By <u>G. LANGLITZ DEPUTY</u>
File No. <u>901-84 R</u>

REGISTERED PROFESSIONAL LAND SURVEYOR
<i>B. A. Sutton</i>
OREGON JULY 13, 1979 B. A. SUTTON 1848

Office of..... County of.....

State of..... I hereby certify that the within instrument was filed in this office for record on the..... day of....., 19.....

..... by .....  
(COUNTY OFFICIAL) (DEPUTY)