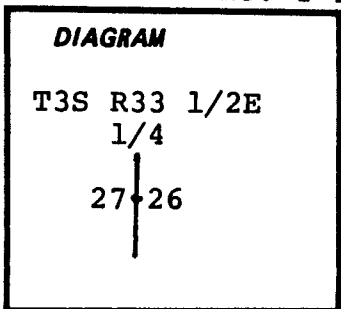


CERTIFIED RECORD OF LAND CORNER MONUMENTATION

Index File No. T-17

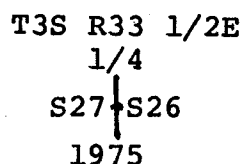
History of original corner establishment:

In 1882, under GLO Contract No. 451, Rufus S. Moore set a stone 12x10x8, from which an 8" Pine bears N8°W, 69 lks. and a 12" Fir bears S8°E, 62 lks.



Description of corner evidence found:

Found BLM 3 1/4" brass cap on 2 1/2" iron pipe rising 22" in mound, stamped:



Bearing Trees Found:

- A 13.5" D. Fir bears 57 1/2°E, 41.1 ft., scribing visible "1/4 S"
A 21.5" P. Pine bears N 1 1/2°W, 45.5 ft., scribing visible "1/4 S27 BT"

Description of monument and accessories established to perpetuate the original location of this corner:

New BT:


A 9.0" W. Larch bears S10 1/2°E, 69.2 ft., scribed 1/4 S26 BT.

Painted blazes and attached signs as per Standard Specifications for Cadastral Surveys, USFS Region 6, March, 1982.

Compass Declination: 19 1/2°E

Witness: D. Scott

From 2115-135, take 2115-136 northerly and westerly .7 mi. Logging road goes northeasterly. Follow it 300 ft. Corner is about 150 ft. north on the edge of a bluff.



I hereby certify the above described corner monument and/or accessories was established as described on May 30, 1984

Office of..... County of.....

State of..... I hereby certify that the within instrument was filed in this office for record on the..... day of....., 19.....

..... by ..... (COUNTY OFFICIAL) (DEPUTY)

UNION COUNTY SURVEYOR stamp with fields for Date Received (7-2-84), Date Filed (7-3-84), By (G. LANGRITZ, DEPUTY), and File No. (894-84 R)

T3S33 1/2 T17

Remonumentation of Certain Original Corner Points,  
T. 3 S., R. 33 1/2 E., Willamette Meridian, Oregon

CHAINS

A juniper, 18 ins. diam., bears S. 69° E., 142 lks. dist., with scribe marks T3S R33 1/2 E S35 BT visible on partially healed blaze. (Record, S. 70° E., 144 lks.)

A fir, 40 ins. diam., bears S. 22° W., 30 lks. dist., with illegible scribe marks visible on partially healed blaze.

A pine, 22 ins. diam., bears N. 42° W., 47 lks. dist., with scribe marks T3S R33 1/2 E S27 BT visible on partially healed blaze.

At the corner point

Set an iron post, 28 ins. long, 2 1/2 ins. diam., 22 ins. in the ground, with brass cap mkd.

T 3 S R 33 1/2 E  
S 27 | S 26  
S 34 | S 35  
1975

from which a new bearing tree

A fir, 14 ins. diam., bears N. 57° E., 14 1/2 lks. dist., mkd. T3S R33 1/2 E S26 BT.

Deposit corner stone alongside iron post.

The 1/4 sec. cor. of secs. 26 and 27, determined at record bearing and distance from which the remains of the original bearing trees:

A fir, 14 ins. diam., bears S. 8° E., 62 lks. dist., with scribe marks / 4 S visible on partially healed blaze.

At the corner point

Set an iron post, 28 ins. long, 2 1/2 ins. diam., 4 ins. in the ground, to solid rock, in a mound of stone, 5 ft. base, to top, with brass cap mkd.

T 3 S R 33 1/2 E  
1/4  
S 27 | S 26  
1975

from which a new bearing tree

A pine, 20 ins. diam., bears N. 2 1/2° W., 69 lks. dist., mkd. 1/4 S27 BT.

The cor. of secs. 22, 23, 26, and 27, determined at record distance from the remains of the original bearing trees:

A pine, 10 ins. diam., bears S. 36° E., 16 lks. dist., with scribe mark S visible on partially healed blaze.

A fir, 12 ins. diam., bears S. 31 1/2° W., 27 lks. dist., with healed blaze. (Record, S. 30° W.)

**UNION COUNTY  
SURVEYOR**

Date Received 3/15/13

Date Filed 3/15/13

By [Signature] DEPUTY

File No. 371-2013R

T3S33 1/2 T17

T3S33 1/2 R17