

CERTIFIED RECORD OF LAND CORNER MONUMENTATION

T 3 S - 33 1/2 E - 01

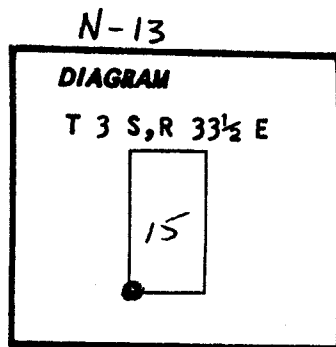
History of original corner establishment:

Original corner set by Rufus S. Moore, under Contract No. 451, Dated June 12, 1882.

Surveyor General Record states:

Set post 4 feet long for corner to sections 15 & 22 From which:

- A pine 15" dia. brs N 57 E, 32 lks
- A pine 10" dia. brs S 65 E, 20 lks



Description of corner evidence found:

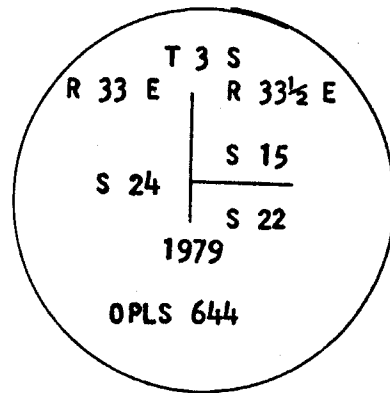
NONE

(See map of survey, dated July, 1979)
Description of monument and accessories established to perpetuate the original location of this corner:

At proportionate distance between the N.E corner and the S.E, corner of section 24, I set 2 1/2" x 30" iron pipe with brass cap marked as shown; 29" in ground.

No bearing trees available.

Set steel fence post 2 feet North.
Raised small mound of stone.



REGISTERED
PROFESSIONAL
LAND SURVEYOR

Handwritten signature of Duane I. Griffith

OREGON
JULY 10, 1984
DUANE I. GRIFFITH
644

* SEE ATTACHED SHEET FOR ACCESSORIES ESTAB.
BY G. BLACKMAN, CONFIRMED VIA TELEPHONE
5-28-81 *G. Langley* DEPUTY CO. SURVEYOR.

Office of..... County of.....
State of..... I hereby certify that the within instrument was filed in this office
for record on the..... day of....., 19.....

(COUNTY OFFICIAL)

(DEPUTY)

CLATSOP COUNTY
SURVEYOR

Date Received.....

Date Filed.....

By.....

File No. 363-84 R

CERTIFIED RECORD OF LAND CORNER MONUMENTATION

History of original corner establishment:

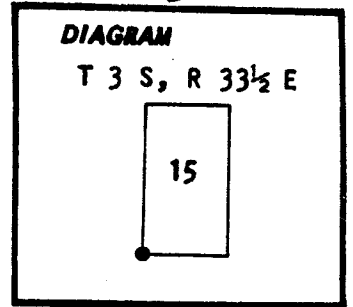
Original corner set by Rufus S. Moore, Under Contract No. 451, Dated June 12, 1882.

Surveyor General Record states:

Set post 4 feet long for corner to sections 15 & 22 From which:

A pine 15" diameter bears N 57 E, 32 lks.
A pine 10" diameter bears S 65 E, 20 lks,

N-13



Description of corner evidence found:

NONE

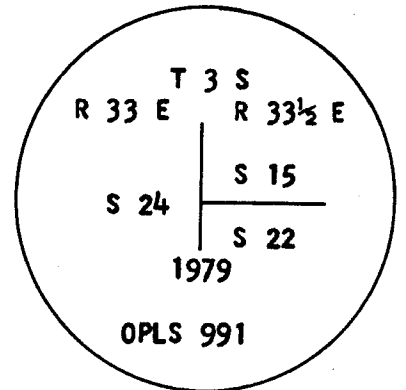
(See map of survey dated July, 1979)

Description of monument and accessories I established to perpetuate the original location of this corner:

At proportionate distance between the NE corner and the SE corner of section 24, I set a 2 1/2" x 30" iron pipe with brass cap marked as shown, 29" in ground. From which:

A Lodgepole pine 8" in diameter bears N 32 E, 163.3 feet, marked T 3 S, R 33 1/2 E S 15 BT

Set 1 1/2" galvanized iron pipe as a bearing object S 55 E, 40.4 feet, set fencepost with bearing tree tag.



**REGISTERED
PROFESSIONAL
LAND SURVEYOR**

Gregory T. Blackman

OREGON
JULY 13, 1973
GREGORY T. BLACKMAN
991

Office of..... *Union* County of..... *Sherman*

State of..... *Oregon* I hereby certify that the within instrument was filed in this office

for record on the..... *21* day of..... *August* 19..... *79*

..... *[Signature]* by..... *[Signature]*

(COUNTY OFFICIAL)

(DEPUTY)

**ION COUNTY
SURVEYOR**

Date Received.....

Date Filed.....

By.....

File No. *364-84R*