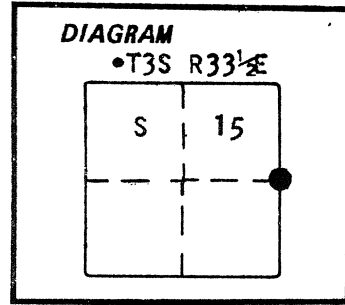


CERTIFIED RECORD OF LAND CORNER MONUMENTATION

History of original corner establishment: Corner established by Rufus S. Moore under General Land Office contract number 451, dated June 12, 1882. Surveyor General record state:

Set pine post 3 feet long 3" square 12" in ground for 1/4 sec cor marked 1/4 S on W face from which:

A fir 10" diameter bears N68°W 34 1ks dist marked 1/4 S BT  
A fir 7" diameter bears S76°E 27 1ks dist marked 1/4 S BT



No record of subsequent remonumentation found in county records.

Description of corner evidence found:

NONE

UNION COUNTY SURVEYOR	
Date Received	<u>4-30-86</u>
Date Filed	<u>5-1-86</u>
By	<u>G. LANGLITZ, DEPUTY</u>
File No.	<u>13-86 R</u>

See map of survey dated 4-86.

Description of monument and accessories I established to perpetuate the original location of this corner: At proportionate position I set a 2 1/2"x30" aluminum pipe with aluminum cap marked as shown 26 inches in the ground with a mound of stone with a 3 ft. base to the top of cap from which:

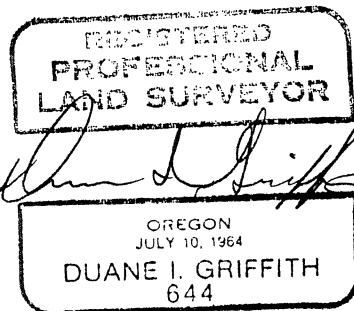
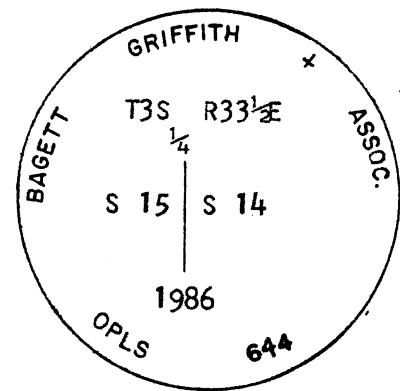
New BTs

A 11 inch diameter P.Pine bears S61°E 60.01 feet marked 1/4 S14 BT  
A 20 inch diameter red fir bears N82°W 11.50 feet marked 1/4 S15 BT

Set a steel fencepost approximately 5 feet North with a 54-9 sign attached

Corner set April 15, 1986

Witnesses: Greg Blackman and Rick Robinson



Brass washer marked OPLS 644 nailed to Bt blaze. Used steel tape and magnetic compass with 20° East declination. Distances to the BTs are to a 50d spike set in right side of tree when facing tree, unless otherwise stated.

Office of..... County of.....  
State of....., I hereby certify that the within instrument was filed in this office  
for record on the..... day of....., 19.....  
..... by .....  
(COUNTY OFFICIAL) (DEPUTY)