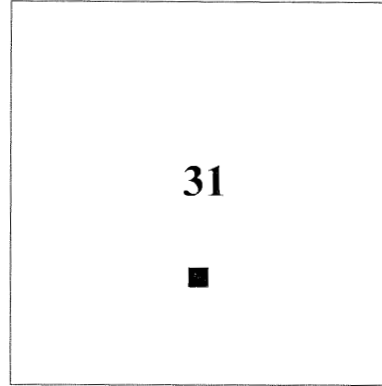


CERTIFIED RECORD OF LAND CORNER MONUMENTATION

History of original corner establishment:

Corner not previously established. This corner established by survey as defined in the 2009 Manual of Surveying Instructions.

Township 3 North, Range 40 East
Y-3



Subsequent survey:

N/A

Description of evidence found:

N/A



Description of monument and accessories established to perpetuate the location of this corner.

At position determined by survey, I set a 2 ins. diam. aluminum cap, on a 5/8 ins. diam. x 30 ins long iron rod, marked as shown. From which:


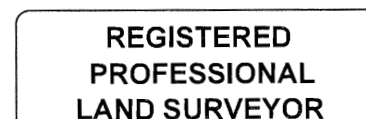
- A ponderosa pine, 14 ins. diam., bears S. 65° E., 38.4 ft. dist., marked "CS1/16S31BT".
- A Douglas fir, 14 ins. diam., bears S. 27° W., 10.9 ft. dist., marked "XBT".

Corner position falls in open timber on steep W. slope.

Bearings are made with a hand compass, magnetic declination = 15°E.

I hereby certify that the above corner point was perpetuated as herein described on 6/16/2018.

Witnessed by:
Matt Brockamp, LS
Haley Brockamp



Registration expires 12/31/2019

UNION COUNTY SURVEYOR
Date Received <u>7/19/18</u>
Date Filed <u>9/13/18</u>
Filed By <u>[Signature]</u>
File Number <u>057-201812</u>

