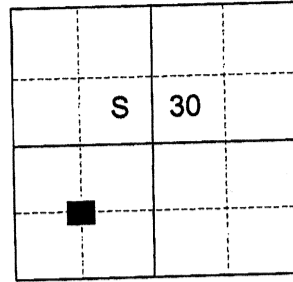


CERTIFIED RECORD OF LAND CORNER MONUMENTATION

**HISTORY OF ORIGINAL CORNER ESTABLISHED:**

Not previously established

T 3 N R 40 E V-02



**DESCRIPTION OF CORNER EVIDENCE FOUND:**

None

SEE SURVEY NUMBER 027-2023

**DESCRIPTION OF MONUMENT AND ACCESSORIES I ESTABLISHED TO MONUMENT THE ORIGINAL LOCATION OF THIS CORNER:**


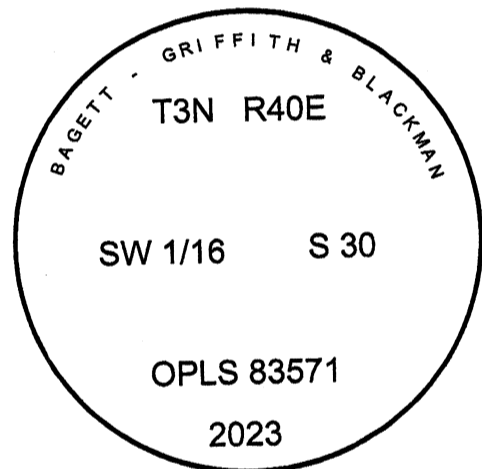
At position by survey I set a 5/8" x 30" iron pin, 30" in the ground, with 2 1/2" aluminum cap marked as shown below, from which:

**NEW BEARING OBJECTS:**

A 10" diam. Ponderosa Pine bears North 52° East, a dist. of 64.45 feet, marked SW 1/16 S30 BT  
A 12" diam. Ponderosa Pine bears North 10° West, a dist. of 30.15 feet, marked SW 1/16 S30 BT

Set steel fence post approx. 0.5 feet North.  
Corner falls approx 20 ft. Southeast from a fence corner from which fences bears North, South and East.

I hereby certify that the corner was monumented on October 26, 2023.



Renewal Date: June 30, 2025

I used a tape and compass in the establishment of the new accessories. Bearing is measured to a brass washer labeled OPLS 83571 located at the center of BT blaze, with a declination of 14° East. Distance is measured to a 60d spike nailed to the right side base of tree.

