

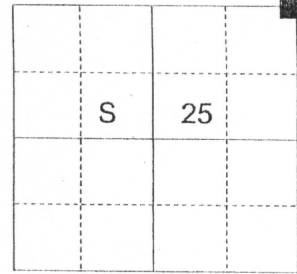
**UNION COUNTY SURVEYOR
CERTIFIED RECORD OF LAND CORNER MONUMENTATION**

HISTORY OF ORIGINAL CORNER ESTABLISHMENT:

Corner originally established by Rufus S. Moore under GLO contract number 437, dated June 3, 1882. GLO record states: Set post for Cor to secs 19, 24, 25 and 30, from which:

- A Pine 18 in diam bears N 15° E, 51 Lks dist
- A Pine 12 in diam bears N 53° W, 26 Lks dist
- A Fir 12 in diam bears S 40° W, 11 Lks dist
- A Pine 18 in diam bears S 58° E, 5 Lks dist

T 3 N R 39 E R-25



No record of subsequent monumentation found in UNION COUNTY survey records.

DESCRIPTION OF CORNER EVIDENCE FOUND:

Found brass plate set in 6"x6" concrete block stamped as shown below

No record of this remonumentation can be found, however, due to harmony with the adjacent corners, I accept this as the best available evidence of the corner position.

SEE SURVEY NUMBER 017-2005

DESCRIPTION OF MONUMENT AND ACCESSORIES I ESTABLISHED TO PERPETUATE THE ORIGINAL LOCATION OF THIS CORNER:


From the found monument described above:

NEW BEARING TREES:

- A 14 inch diameter Ponderosa Pine bears N 11° E, a distance of 82.79 feet, marked T3N R40E S19 BT.
- An 8 inch diameter Douglas Fir bears S 52° E, a distance of 46.73 feet, marked T3N R40E S30 BT.
- A 13 inch diameter Ponderosa Pine bears S 62° W, a distance of 121.51 feet, marked T3N R39E S25 BT.
- A 10 inch diameter Douglas Fir bears N 9° W, a distance of 77.06 feet, marked T3N R39E S24 BT.

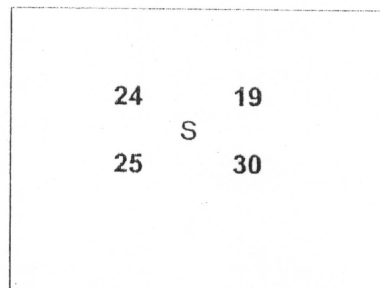
I hereby certify that the corner was monumented on August 22, 2005.
Witness: Greg Blackman, Jr., Mark Brooks, Rick Thew

REGISTERED
PROFESSIONAL
LAND SURVEYOR



OREGON
July 17, 1986
RICK G. ROBINSON
2219

Renewal Date: December 31, 2006



**UNION COUNTY
SURVEYOR**

Date Received 9/15/05

Date Filed 9/15/05

Filed By [Signature]

File Number 035-2005R

I used a steel tape and magnetic compass in the establishment of the new accessories. I used 18° East declination, the distances are to a 60d spike driven into the right side of the root crown of the new bearing trees. A brass washer marked OPLS 2219 is attached to the BT blaze of the new bearing trees.

HORIZONTAL CONTROL DATA
UNION COUNTY, OREGON
OREGON STATE PLANE, NORTH ZONE (3601)

STA NAME: 200546

SECTION CORNER COMMON TO SECTIONS 19, 24, 25 and 30

TWP. 3 N. RGE. 39 E.
& 40

GEODETIC COORD: NAD 83(91)

DATE TIED: September 15, 2005

LAT: 45 ° 43 ' 5.98549 " N

SURVEYOR: RICK G. ROBINSON
OPLS 2219

LONG: 117 ° 52 ' 11.32516 " W

FIRM: BAGETT, GRIFFITH, & BLACKMAN
2006 Adams Avenue
La Grande, OR 97850
(541) 963-6092

SP. COOR: NAD 83(91)

N: 758927.806 INT FT.

E: 8873773.037 INT FT.

TYPE: GPS

THETA: 1 ° 51 ' 55.0517987 "

ORDER: SECOND CLASS: 1

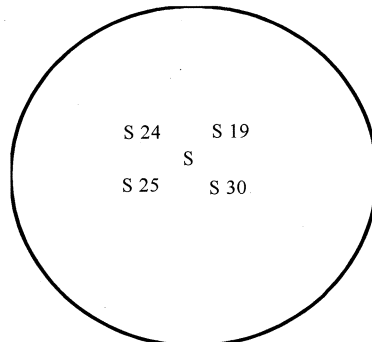
SCALE FACTOR: 0.9999405834

ELEV: 2863.53 US FT.

ELEV: DATUM: NGVD 29

COMMENTS:

Brass plate set in a 6"x6" concrete block. Brass plate is marked:



REGISTERED
PROFESSIONAL
LAND SURVEYOR

Rick G. Robinson
OREGON
July 17, 1986
RICK G. ROBINSON
2219

Renewal Date: December 31, 2006

1 METER = 3.280833333... US FEET = 39.37 INCHES

1 METER = 3.280839895 INT'L FEET OR 1 INCH = 2.54 CM

TO CALCULATE ELEVATION FACTOR (IN THE NORTH AMERICAN CONTINENT)

DIVIDE 20,906,000 BY (20,906,000 + ELLIPSOID ELEV. IN FEET)