

UNION COUNTY SURVEYOR
CERTIFIED RECORD OF LAND CORNER MONUMENTATION

HISTORY OF ORIGINAL CORNER ESTABLISHMENT:

Corner originally established by Rufus S. Moore under GLO contract number 437, dated June 3, 1882. GLO record states: Set post for 1/4 Sec Cor, from which:

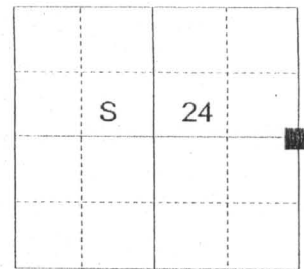
- A Pine 15 in diam bears N 49° E, 32 Lks dist
- A Pine 10 in diam bears S 69° W, 30 Lks dist

No record of subsequent monumentation found in UNION COUNTY survey records.

DESCRIPTION OF CORNER EVIDENCE FOUND:

Found no evidence of the original corner or its accessories

T 3 N R 39 E P-25



SEE SURVEY NUMBER 017-2005

DESCRIPTION OF MONUMENT AND ACCESSORIES I ESTABLISHED

TO PERPETUATE THE ORIGINAL LOCATION OF THIS CORNER:

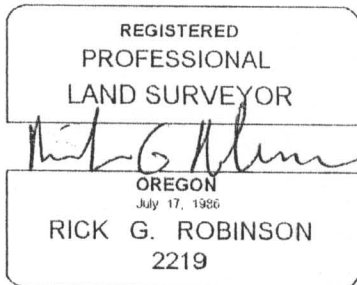
At position determined by survey, I set a 2 1/2" x 30" aluminum pipe with 2 1/2" aluminum cap marked as shown, 28 inches in the ground, from which:

NEW BEARING TREES:

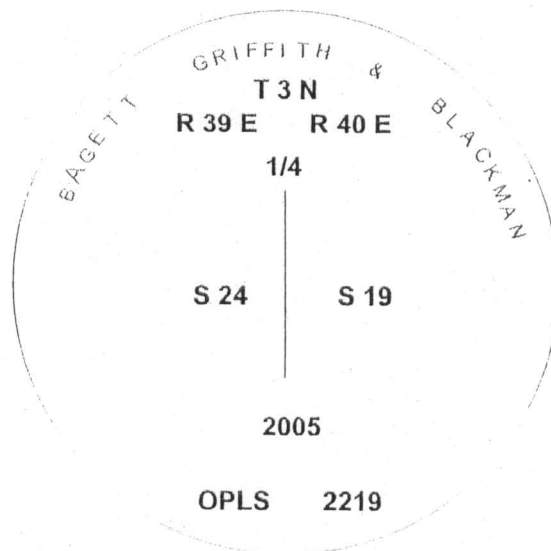
- A 9 inch diameter Ponderosa Pine bears N 25° E, a distance of 43.97 feet, marked T3N R40E 1/4 S19 BT.
- A 13 inch diameter Ponderosa Pine bears S 31° E, a distance of 45.90 feet, marked T3N R40E 1/4 S19 BT.
- A 10 inch diameter Ponderosa Pine bears S 40° W, a distance of 5.35 feet, marked T3N R39E 1/4 S24 BT.
- A 9 inch diameter Ponderosa Pine bears N 31° W, a distance of 73.24 feet, marked T3N R39E 1/4 S24 BT.

Set steel fence post approximately 1 ft. North of monument.

I hereby certify that the corner was monumented on August 23, 2005.
 Witness: Greg Blackman, Jr., Mark Brooks, Rick Thew



Renewal Date: December 31, 2006



UNION COUNTY SURVEYOR

Date Received 9/15/05

Date Filed 9/15/05

Filed By [Signature]

File Number 029-2005R

I used a steel tape and magnetic compass in the establishment of the new accessories. I used 18° East declination, the distances are to a 60d spike driven into the right side of the root crown of the new bearing trees. A brass washer marked OPLS 2219 is attached to the BT blaze of the new bearing trees.

HORIZONTAL CONTROL DATA

UNION COUNTY, OREGON

OREGON STATE PLANE, NORTH ZONE (3601)

STA NAME: 200543

1/4 SECTION CORNER COMMON TO SECTIONS 24 and 19

TWP. 3 N. RGE. 39 E.
& 40

GEODETIC COORD: NAD 83(91)

DATE TIED: September 15, 2005

LAT: 45 ° 43 ' 31.97017 " N

SURVEYOR: RICK G. ROBINSON
OPLS 2219

LONG: 117 ° 52 ' 11.25097 " W

FIRM: BAGETT, GRIFFITH, & BLACKMAN
2006 Adams Avenue
La Grande, OR 97850
(541) 963-6092

SP. COOR: NAD 83(91)

N: 761558.473 INT FT.

E: 8873692.630 INT FT.

TYPE: GPS

THETA: 1 ° 51 ' 55.1044095 "

ORDER: SECOND CLASS: 1

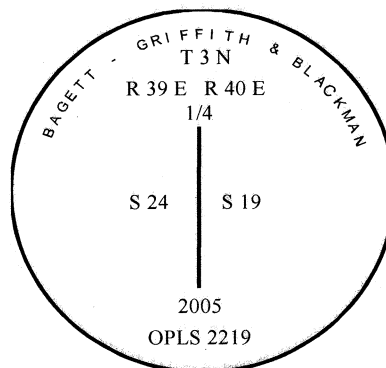
SCALE FACTOR: 0.9999418017

ELEV: 2990.84 US FT.

ELEV: DATUM: NGVD 29

COMMENTS:

2 1/2" aluminum monument marked:



REGISTERED
PROFESSIONAL
LAND SURVEYOR

Rick G. Robinson
OREGON
July 17, 1986
RICK G. ROBINSON
2219

Renewal Date: December 31, 2006

1 METER = 3.2808333333... US FEET = 39.37 INCHES

1 METER = 3.280839895 INT'L FEET OR 1 INCH = 2.54 CM

TO CALCULATE ELEVATION FACTOR (IN THE NORTH AMERICAN CONTINENT)

DIVIDE 20,906,000 BY (20,906,000 + ELLIPSOID ELEV. IN FEET)