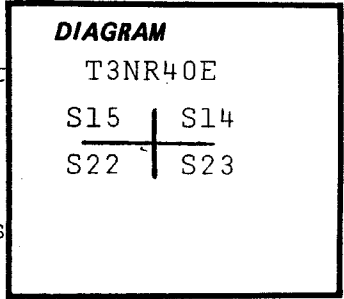


CERTIFIED RECORD OF LAND CORNER MONUMENTATION

Index File No. N-17

History of original corner establishment:

Corner established by H. D. Graden under GLO contract No. 517, in November, 1884. Surveyor General's notes state: "Set a basalt stone 13 x 10 x 8 ins. 9 ins. in the ground for cor. to secs. 14, 15, 22, and 23, marked with 3 notches on S. and 2 notches on E. edges. From which: A pine 10ins. diam., bears N52°E, 189 lks. dist., marked T3NR40E S23 BT. A pine, 30 ins. in diam. bears S60°E, 184 lks. dist. marked T3NR40E S23 BT. No other trees within limits; and raised a mound of stones alongside."

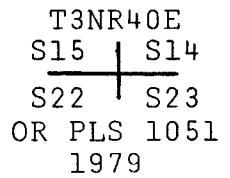


Description of corner evidence found:

Found no trace of stone or mound of stone. Corner falls on very steep and eroded hillside. Found 20" pine scribed 3NR40E S14 from which; measured S72°W, 124.7 ft., where the approximate stump hole of a dead and down 36" pine scribed T3NR40E S23 bears S54°E, 121.2 ft. These distances are slope distance. Trees have 54-3 and B.C. location tag on NE BT.
Magnetic variation used: N20°E.

Description of monument and accessories established to perpetuate the original location of this corner:

At the above described point set 2 1/2" x 30" galvanized pipe with brass cap marked: Set pipe 6" in the ground to bedrock and mound of stone around to cap.




From which: A 20" pine bears S74°E, 141.5 ft. scribed T3NR40E S23 BT. A 19" pine bears S77°W, 146.8 ft. scribed T3NR40E S22 BT. No other tree within limits. Placed 54-3 and brass washer stamped PLS 1051 on BTs. Painted blazes red and 6" red band around.

I hereby certify that the above corner monument was reestablished as herein described.

Witnesses: David L. Landers
Daniel T. Rowland
Ray McVey

May 30, 1979



Barry B. Barbour
OREGON
OCT. 17, 1973
BARRY B. BARBOUR
1951

Office of..... County Surveyor..... County of..... Union.....

State of..... Oregon....., I hereby certify that the within instrument was filed in this office for record on the 19th day of..... June....., 1979.....

..... by
(COUNTY OFFICIAL) (DEPUTY)

UNION COUNTY SURVEYOR	
Date Received	_____
Date Filed	_____
By	_____
No. <u>213-83R</u>	

☆ GPO 799-509