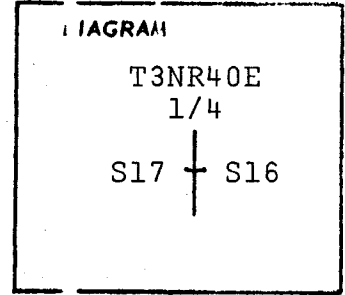


CERTIFIED RECORD OF LAND CORNER MONUMENTATION

Index File No. L-9

History of original corner establishment:

Corner was originally established by H. D. Graden, under G.L.O. contract No. 517, in November, 1884. Surveyors General's notes state: "Set a basalt stone, 12 x 8 x 7 ins., 8 ins. in the ground for 1/4 sec. cor., marked 1/4 on W. face. from which A tamarac 12 ins. diam., bears West 22 lks. dist., marked 1/4S BT. A fir 12 ins. in diam., bears S50°E, 27 lks. dist., marked 1/4S BT."

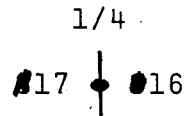


Description of corner evidence found:

Corner falls in road. Found 24" tamarac stump with bottom blaze scribed "BT". Small part of top blaze left. Measured East, 14.5 ft. Found no trace of basalt stone. Old rotten stump bears S48°E, 18.0 ft.

Description of monument and accessories established to perpetuate the original location of this corner

As corner falls in road, soon to be rebuilt, dug a hole 6" deep and drove an 1" x 24" steel rod 6" below the road. Stamped rod: From which: A 15" fir bears N83°E, 110.0 ft. scribed 1/4S16 BT. An 8" fir bears N86°W, 26.4 ft. scribed 1/4S17 BT. Placed 54-3s and brass washers stamped PLS 1051 on BTs. Painted blazes red and 6" red band around. Placed 54-5 on NW BT. BLM BT tag on old stump. Placed 54-4 on steel fence post 13.0 ft. North of corner.



**REGISTERED  
PROFESSIONAL  
LAND SURVEYOR**

*Barry B. Barbour*

OREGON  
OCT. 17, 1975  
BARRY B. BARBOUR  
1051

I hereby certify that the above corner monument was reestablished as herein described.

Witnesses: David L. Landers  
Robert Stevens  
Ray McVey

July 13, 1979

Office of \_\_\_\_\_ County Surveyor \_\_\_\_\_ County of \_\_\_\_\_ Union \_\_\_\_\_  
State of \_\_\_\_\_ Oregon \_\_\_\_\_, I hereby certify that the within instrument was filed in this office  
for record on the \_\_\_\_\_ day of \_\_\_\_\_ July, 1979 \_\_\_\_\_  
\_\_\_\_\_ by \_\_\_\_\_  
(COUNTY OFFICIAL) (DEPUTY)

**UNION COUNTY  
SURVEYOR**

Date Received \_\_\_\_\_

Date Filed \_\_\_\_\_

By \_\_\_\_\_

File No. 210-03R

**CERTIFIED RECORD OF LAND CORNER MONUMENTATION**

**HISTORY OF ORIGINAL CORNER ESTABLISHMENT:**

Originally set by the subdivision of Township 3 North, Range 40 East by Herman Gradon in Contract Number 517, dated September 30, 1884. Surveyor General record states:

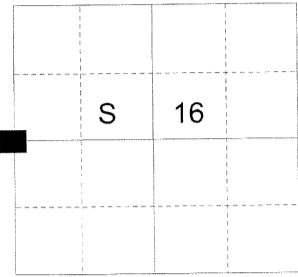
Set a basalt stone 12x8x7 ins 8 ins in the ground for 1/4 sec. cor., marked 1/4 on W. face, from which:  
A tamarack, 12 ins in diam., bears West 22 lks. dist., marked 1/4 S BT.  
A fir, 12 ins. in diam., bears S50°E, 27 lks. dist., marked 1/4 S BT.

Corner found by Barry Barbour in 1979. Union County Surveyor monumentation record 210-83R states:

Corner falls in road. Found 24" tamarac stump with bottom blaze scribed "BT". Small part of top blaze left. Measured East, 14.5 ft. Found no trace of basalt stone. Old rotten stump bears S48°E, 18.0 ft. As corner falls in road, soon to be rebuilt, dug a hole 6" deep and drove an 1" x 24" steel rod 6" below the road. Stamped rod as shown below:

From which: An 15" fir bears N83°E, 110.0 ft. scribed 1/4 S16 BT. An 8" fir bears N86°W, 26.4 ft. scribed 1/4 S17 BT. Placed 54-4 on steel fence post 13.0 ft. North of corner.

T 3 N R 40 E L-09



**DESCRIPTION OF CORNER EVIDENCE FOUND:**

Found a 1" solid steel rod, 6 inches below road surface, markings faint, as shown below, from which:

A 23" Douglas Fir bears North 85° East, a distance of 110.0 feet, alive and vigorous with healed blaze.  
A 15" Douglas Fir bears North 86° West, a distance of 26.4 feet, alive and vigorous with healed blaze.

**DESCRIPTION OF MONUMENT AND ACCESSORIES I ESTABLISHED TO PERPETUATE THE ORIGINAL LOCATION OF THIS CORNER:**

**NEW BEARING TREE:**

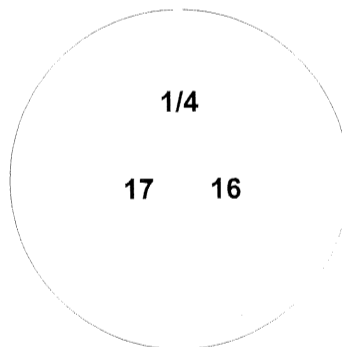
A 4 inch Ponderosa Pine bears North 6° East, a distance of 8.80 feet, marked X BT.  
A 16 inch Douglas Fir bears South 7° East, a distance of 44.80 feet, marked 1/4 S16 BT.

Corner falls 6" below grade in the North side of a logging road.

I hereby certify that the corner was perpetuated on August 24, 2012.



Renewal Date: June 30, 2013



I used a steel tape and magnetic compass in the establishment of the new accessories. I used 16° East declination, the distances are to a 60d spike driven into the right side of the root crown of the new bearing trees. A brass washer marked OPLS 83571 is attached to the BT blaze of the new bearing trees.

**UNION COUNTY SURVEYOR**  
Date Received 9/7/12  
Date Filed 9/7/12  
Filed By R. ROBINSON, DEPUTY  
File Number 031-2012R