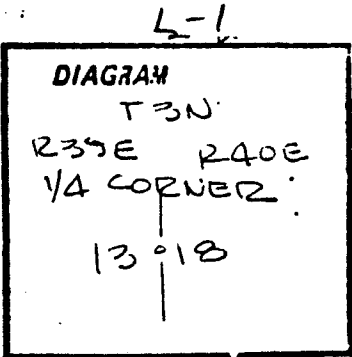


History of original corner establishment:

Corner was established by Rufus S. Moore, Contract No. 437.
Commenced July, 1882, and completed August, 1883.

40.00 set a fir post 3 feet long 3 inches square 24 inches in
ground. From which:

- A tamarack 26 inches diameter bears N 52° W 13 lks. dist.
- A pine 30 inches diameter bears S 50° E 18 lks. dist.



No record of subsequent remonumentation found in County Records.

Description of corner evidence found:

No evidence found.

Description of monument and accessories established to perpetuate the
original location of this corner:

**UNION COUNTY
SURVEYOR**

Date Received _____

Date Filed _____

By _____

File No. 209-83R

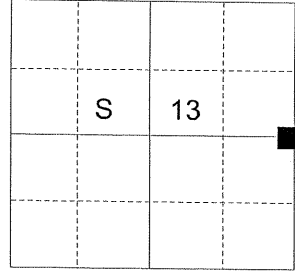
CERTIFIED RECORD OF LAND CORNER MONUMENTATION

HISTORY OF ORIGINAL CORNER ESTABLISHMENT:

Corner originally established by Rufus S. Moore under GLO Contract Number 437, dated June 3, 1882. Surveyor General record states:

Set a fir post 3 ft. long, 3 in. sq. 24 ins. in the ground for 1/4 sec. cor. from which:
A tamarack 26 ins. in dia. bears N52°W, 13 lks. dist., marked 1/4 S BT.
A pine 30 ins. in dia. bears S50°E, 18 lks. dist., marked 1/4 S BT.

T 3 N R 39 E L-25



DESCRIPTION OF CORNER EVIDENCE FOUND:

None.

See Survey Number 056-2013

DESCRIPTION OF MONUMENT AND ACCESSORIES I ESTABLISHED

TO PERPETUATE THE ORIGINAL LOCATION OF THIS CORNER:

At proportionate position, I set a 2 1/2" x 30" aluminum pipe, 22 inches in the ground, with 2 1/2" aluminum cap marked as shown below, from which:

An 8 inch White Fir bears North 26° East, a distance of 16.30 feet, marked 1/4 S18 BT.
A 5 inch Douglas Fir bears South 23° East, a distance of 12.30 feet, marked X BT.
A 13 inch Douglas Fir bears South 61° West, a distance of 25.05 feet, marked 1/4 S13 BT.
A 10 inch Douglas fir bears North 20° West, a distance of 7.20 feet, marked 1/4 S13 BT.

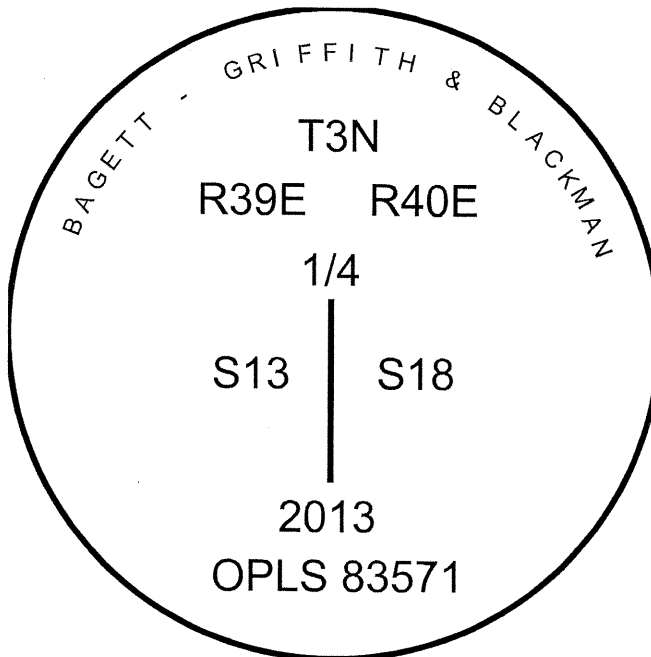
Set a steel fencepost approximately 0.5 feet South of corner monument. Corner falls on a steep East facing slope, approximately 150 feet West of Forest Service Road 63.

I hereby certify that the corner was monumented on December 13, 2013.

REGISTERED
PROFESSIONAL
LAND SURVEYOR

OREGON
June 2, 2010
JEFFREY S. HSU
83571

Renewal Date: June 30, 2015



**UNION COUNTY
SURVEYOR**

Date Received 12/17/13

Date Filed 12/17/13

Filed By MLGM

File Number 450-2013R

I used a steel tape and magnetic compass in the establishment of the bearing tree. I used 16° East declination, the distances are to a 60d spike driven into the right side of the root crown of the tree. The Southwest bearing tree the distance is to a cotton spindle in the left hand side of the tree. A brass washer marked OPLS 83571 is attached to the BT blaze of the bearing trees.