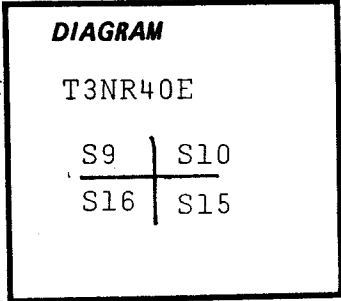


CERTIFIED RECORD OF LAND CORNER MONUMENTATION

Index File No. J-13

History of original corner establishment:

Corner established by H. D. Graden under GLO contract No. 517, in November, 1884. Surveyors General's notes state: "Set basalt stone 14 x 12 x 8 ins. 9 ins. in the ground for corner to secs. 9, 10, 15, and 16 marked with 4 notches on S. and 3 notches on E. edges: from which: A pine 8 ins. in diam. bears N53°E, 222 lks. dist. marked T3NR40E S10 BT. A pine 10 ins. in diam. bears S40°E, 92 lks. dist. marked T3NR40E S15 BT. A pine 20 ins. in diam. bears S31°W, 53 lks. dist. marked T3NR40E S16 BT. A pine 20 ins. in diam. bears N71°W, 54 lks. dist. marked T3NR40E S9 BT."



Description of corner evidence found:

Found 15 x 13 x 9 basalt stone. No notches could be found. From which: A 14" pine dead and down bears S14°E, 61.1 ft. scribed T3NR40E S15 BT. A 24" pine stump bears S31°W, 6 ft. scribed BT. No trace of other BTs. Magnetic Variation used. N20°E.

Description of monument and accessories established to perpetuate the original location of this corner:

At center of above described stone set 2 1/2" by 30" galvanized pipe with brass cap marked: Set pipe 24" in the ground and placed stone at base. From which: A 14" fir bears N05°E, 9.4 ft., scribed T3NR40E S10 BT. An 18" pine bears S52°E, 62.0 ft., scribed T3NR40E S15 BT. A 9" fir bears S39°W, 15.4 ft., scribed T3NR40E S9 BT. Placed 54-3s and brass washer stamped PLS 1051 on BTs. Painted blazes red and 6" red band around. Placed 54-4 on steel fence post 5' South of corner.

T3NR40E

S9	S10
S16	S15

OR PLS 1051
1979

I hereby certify that the above corner monument was reestablished as herein described.

Witnesses: David L Landers
Daniel T Rowland
Ray McVey
May 29, 1979

**REGISTERED
PROFESSIONAL
LAND SURVEYOR**

Barry B. Barbour

**OREGON
OCT. 17, 1979
BARRY B. BARBOUR
1051**

Office of...County...Surveyor..... County of...Union.....
State of...Oregon....., I hereby certify that the within instrument was filed in this office
for record on the 19th day of...June....., 1979.

..... by
(COUNTY OFFICIAL) (DEPUTY)

**WASCO COUNTY
SURVEYOR**

Date Received _____
Date Filed _____
By _____
File No. 206-83R

☆ GPO 799-509

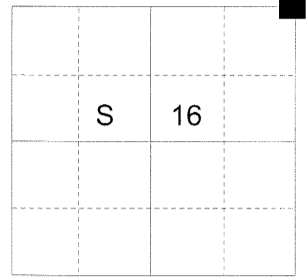
CERTIFIED RECORD OF LAND CORNER MONUMENTATION

HISTORY OF ORIGINAL CORNER ESTABLISHMENT:

Originally set by the subdivision of Township 3 North, Range 40 East by Herman Gradon in Contract Number 517, dated September 30, 1884. Surveyor General record states:

Set a basalt stone 14x12x8 ins 9 ins in the ground for Cor. to Secs. 9, 10, 15 and 16, marked with 4 notches on S. and 3 notches on E. edges, from which:
 A pine 8 ins. in diam. bears N53°E, 222 lks. dist., marked T3N R40E S10 BT.
 A pine 10 ins. in diam. bears S14°E, 92 lks. dist., marked T3N R40E S15 BT.
 A pine 20 ins. in diam. bears S31°W, 53 lks. dist., marked T3N R30E S16 BT.
 A pine 20 ins. in diam. bears N71°W, 54 lks. dist., marked T3N R40E S9 BT.

T 3 N R 40 E J-13



Corner found by Barry Barbour in 1979. Union County Surveyor monumentation record 206-83R states:

Found 15x13x9 basalt stone. No notches could be found. From which: A 14" pine dead and down bears S14°E, 61.1 ft. scribed T3NR40E S15 BT. A 24" pine stump bears S31°W, 6 ft. scribed BT. At the center of above described stone, set 2 ½" by 30" galvanized pipe with brass cap. Set pipe 24" in the ground and placed stone at base, from which:
 A 14" fir bears N05°E, 9.4 ft., scribed T3NR40ES10 BT.
 An 18" pine bears S52°E, 62.0 ft., scribed T3NR40E S15 BT.
 A 9" fir bears S39°W, 15.4 ft., scribed T3N R40E S9 BT.
 Placed 54-4 on steel fence post 5' South of corner.

DESCRIPTION OF CORNER EVIDENCE FOUND:

Found a 2 ½" iron pipe with a 2 ½" brass cap, marked as shown below, 5 inches above ground, from which:
 A 21" Douglas Fir bears North 5° East, a distance of 8.7 feet, alive and vigorous with scribe marks visible on a partially healed blaze.
 A 23 inch Ponderosa Pine bears South 51° East, a distance of 62.0 feet, alive and vigorous with a healed blaze.
 A 14 inch Douglas Fir bears South 37° West, a distance of 15.4 feet, alive and vigorous with a healed blaze.
 A pine stump bears South 31° West, a distance of 35.8 feet, with visible scribe marks.

DESCRIPTION OF MONUMENT AND ACCESSORIES I ESTABLISHED TO PERPETUATE THE ORIGINAL LOCATION OF THIS CORNER:

NEW BEARING TREE:

A 13 inch Douglas Fir bears North 73° West, a distance of 15.65 feet, marked T3N R40E S9 BT.

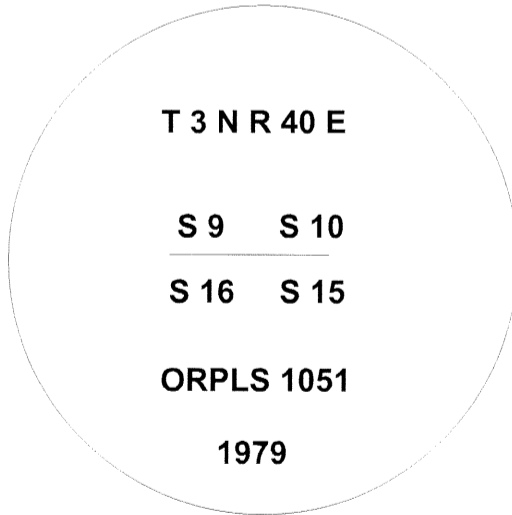
Corner falls approx. 15 feet North of a logging road.

I hereby certify that the corner was perpetuated on August 24, 2012.

**REGISTERED
PROFESSIONAL
LAND SURVEYOR**

Jeffery S. Hsu
OREGON
June 2, 2010
JEFFERY S. HSU
83571

Renewal Date: June 30, 2013



**UNION COUNTY
SURVEYOR**

Date Received 9/7/12
 Date Filed 9/7/12
 Filed By R. ROBINSON, DEPUTY
 File Number 030-2012R

I used a steel tape and magnetic compass in the establishment of the new accessories. I used 16° East declination, the distances are to a 60d spike driven into the right side of the root crown of the new bearing tree. A brass washer marked OPLS 83571 is attached to the BT blaze of the new bearing tree.