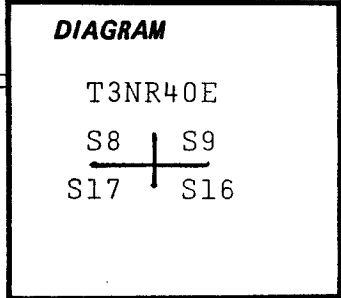


CERTIFIED RECORD OF LAND CORNER MONUMENTATION

Index File No. J-9

History of original corner establishment:

Corner established by H. D. Graden under GLO contract No. 517, in November, 1884. Surveyor General's notes state: "Set a basalt stone, 18 x 9 x 7 ins., 9 ins. in the ground for cor. to secs. 8, 9, 16, and 17, marked with 4 notches on S. and E. edges; from which: A spruce, 8 ins. in diam., bears N40°E, 21 lks. dist. marked T3NR40E S9 BT. A tamarac, 24 ins. in diam., bears S88°E, 37 lks. dist. marked T3NR40E S16 BT. A tamarac 8 ins. diam., bears S56°W, 9 lks. dist. marked T3NR40E S17 BT. A fir 8 ins. in diam. bears N60°W, 12 lks. dist. marked T3NR40E S8 BT.



Description of corner evidence found:

Found 14 x 10 x 7 inch stone firmly set and clearly marked with 4 notches on south side. East side broken. From which: A 20" white fir stump bears N41°E, 13.8 ft. A 22" tamarac stump bears S88°E, 25.3 ft. A 24" white fir bears N62°W, 7.7 ft. No trace of SW BT. Magnetic variation used: N20°E.

Description of monument and accessories established to perpetuate the original location of this corner:

At the center of the above described stone set 2 1/2" by 30" galvanized pipe with brass cap marked: Set pipe 22" in the ground and mound of stone around to cap. Placed marked stone at base of pipe. From which: A 14" white fir bears N59°E, 27.8 ft., scribed T3NR40E S9 BT. A 12" white fir bears S82°E, 21.9 ft., scribed T3NR40E S16 BT. A 14" white fir bears S32°W, 21.4 ft., scribed T3NR40E S17 BT. Placed 54-3 on old and new BTs. Placed brass washer stamped PLS 1051 on foot blaze of new BTs. Painted blazes red and 6" red band around.

T3NR40E
S8 | S9
S17 | S16
OR PLS 1051
1979

I hereby certify that the above corner monument was reestablished as herein described.

Witnesses: David L. Landers
Daniel T. Rowland
Ray McVey

May 30, 1979

**REGISTERED
PROFESSIONAL
LAND SURVEYOR**

Barry B. Barbour

**OREGON
OCT. 17, 1975
BARRY B. BARBOUR
1051**

Office of.....County Surveyor..... County of..... Union
State of.....Oregon.....

I hereby certify that the within instrument was filed in this office
for record on the 19th day of.....June....., 1979

..... by
(COUNTY OFFICIAL) (DEPUTY)

**CLATSOP COUNTY
SURVEYOR**

Date Received _____
Date Filed _____
By _____
File No. 205-83R

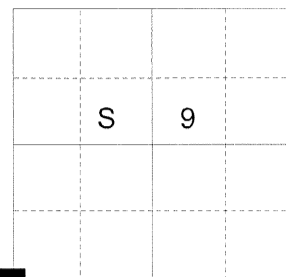
CERTIFIED RECORD OF LAND CORNER MONUMENTATION

HISTORY OF ORIGINAL CORNER ESTABLISHMENT:

Originally set by the subdivision of Township 3 North, Range 40 East by Herman Gradon in Contract Number 517, dated September 30, 1884. Surveyor General record states:

Set a basalt stone 18x9x7 ins 9 ins in the ground for Cor. to Secs. 8, 9, 16 and 17, marked with 4 notches on S. and E. edges, from which:
 A spruce, 8 ins. in diam. bears N40°E, 21 lks. dist., marked T3NR40E S9 BT.
 A tamarack, 24 ins. in diam, bears S88°E, 37 lks. dist., marked T3N R40E S16 BT.
 A tamarack, 8 ins. in diam., bears S56°W, 9 lks. dist., marked T3N R40E S17 BT.
 A fir, 8 ins. in diam., bears N60°W., 12 lks. dist., marked T3N R40E S8 BT.

T 3 N R 40 E J-09



Corner found by Barry Barbour in 1979. Union County Surveyor monumentation record 205-83R states:

Found 14x10x7 inch stone firmly set and clearly marked with 4 notches on south side. East side broken. From which:
 A 20" white fir stump bears N41°E, 13.8 ft. A 22" tamarac stump bears S88°E, 25.3 ft. A 24" white fir bears N62°W, 7.7 ft.
 At the center of the above described stone set 2 1/2" by 30" galvanized pipe with brass cap marked as shown below: Set pipe 22" in the ground and mound of stone around to top of cap. Placed marked stone at base of pipe. From which: A 14" white fir bears S82°E, 27.8 ft., scribed T3NR40E S9 BT. A 12" white fir bears S82°E, 21.9 ft., scribed T3NR40E S16 BT. A 14" white fir bears S32°W, 21.4 ft., scribed T3NR40E S17 BT.

DESCRIPTION OF CORNER EVIDENCE FOUND:

Found a 2 1/2" iron pipe with a 2 1/2" brass cap, marked as shown below, 6 inches above ground, from which:
 A 23" white fir bears North 61° East, a distance of 27.8 feet, alive and vigorous with healed blaze.
 A fir stump bears South 86° East, a distance of 21.9 feet.
 A 19" white fir bears South 30° West, a distance of 21.4 feet, alive and vigorous with scribe marks visible on a partially healed blaze.

DESCRIPTION OF MONUMENT AND ACCESSORIES I ESTABLISHED TO PERPETUATE THE ORIGINAL LOCATION OF THIS CORNER:

NEW BEARING TREES:

A 10 inch Ponderosa Pine bears South 21° East, a distance of 44.0 feet, marked T3N R40E S16 BT.
 A 4 inch Douglas Fir bears North 13° West, a distance of 3.50 feet, marked X BT.

Corner falls approx. 30 feet South of a logging road, 100 feet West of Forest Road No. 6231 and 30 feet North of a creek.

I hereby certify that the corner was perpetuated on August 24, 2012.

**REGISTERED
PROFESSIONAL
LAND SURVEYOR**

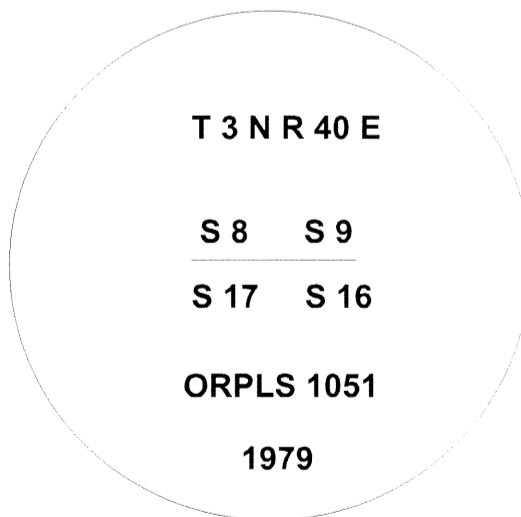


OREGON
June 2, 2010
JEFFERY S. HSU
83571

Renewal Date: June 30, 2013

**UNION COUNTY
SURVEYOR**

Date Received 9/7/12
 Date Filed 9/7/12
 Filed By R. ROBINSON, DEPUTY
 File Number 029-2012 R



I used a steel tape and magnetic compass in the establishment of the new accessories. I used 16° East declination, the distances are to a 60d spike driven into the right side of the root crown of the new bearing trees. A brass washer marked OPLS 83571 is attached to the BT blaze of the new bearing trees.