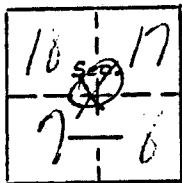


RECOVERY NOTES
BOISE CASCADE CORP.
PROPERTY CORNER INVESTIGATION

S-5
LOCATION



T. 3N R. 40E
Mer. State Ore.
Forest Dist.
Compartment or Tract

LEGEND

- Corner searched-no evidence
- Corner or accessory found
- Corner marked by perm. mon.

DESCRIPTION OF FOUND CORNER

MATERIAL: _____ SIZE: _____
HEIGHT ABOVE GROUND: _____ CONDITION: _____
MARKINGS: _____

DESCRIPTION OF FOUND ACCESSORIES

Placed by Tag on Lot
BT Stump (Rotten)
BT Snag 30" Dia 16' Tall (Rotten)
Location Tag on BT Stump
Note: Corner needs to be reset with
BT's monument

Note: Indicate full investigative details on back of form and where
cruise tag placed in reference to corner.

PHOTO IDENTIFICATION

Symbol & date _____ Line or Roll _____ Exposure _____
How Identified _____ Where filed _____

RECOVERED BY: DP
DATE: 7/22/71 TITLE: _____

UNION COUNTY
SURVEYOR

Date Received 1-4-88

Date Filed 1-7-88

By G. LANGLITZ, DEPUTY

File No. 07-88R

5-5

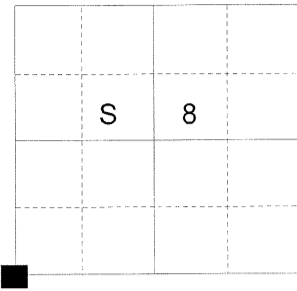
CERTIFIED RECORD OF LAND CORNER MONUMENTATION

HISTORY OF ORIGINAL CORNER ESTABLISHMENT:

Originally set by the subdivision of Township 3 North, Range 40 East by Herman Gradon in Contract Number 517, dated September 30, 1884. Surveyor General record states:

Set a basalt stone 12x9x9 ins 8 ins in the ground for Cor. to Secs. 7, 8, 17 and 18, marked with 4 notches on S. and 5 notches on E. edges, from which:
 A pine 30 ins. in diam. bears N 25° E, 103 lks. dist., marked T3N R40E S8 BT.
 A fir 12 ins. in diam. bears S 53° E, 146 lks. dist., marked T3N R40E S17 BT.
 A fir 10 ins. in diam. bears S 58° W, 48 lks. dist., marked T3N R40E S18 BT.
 A fir 24 ins. in diam. bears N 16° W, 82 lks. dist., marked T3N R40E S7 BT.

T 3 N R 40 E J-05



DESCRIPTION OF CORNER EVIDENCE FOUND:

Found a 30 inch diameter pine stump, with scribe marks "BT" visible, North 25° East, a distance of 70.0 feet. The original stone or other accessories could not be found.

DESCRIPTION OF MONUMENT AND ACCESSORIES I ESTABLISHED

TO PERPETUATE THE ORIGINAL LOCATION OF THIS CORNER:

At record GLO bearing and distance, I set a 2 ½" x 30" aluminum pipe with 2 ½" aluminum cap, marked as shown below, 28 inches in the ground, from which:

NEW BEARING TREES:

A 6 inch Douglas Fir bears North 52° East, a distance of 22.70 feet, marked T3N R40E S8 BT.
 A 13 inch Ponderosa Pine bears South 87° East, a distance of 35.75 feet, marked T3N R40E S17 BT.
 A 10 inch Douglas Fir bears South 5° West, a distance of 35.23 feet, marked T3N R40E S18 BT.
 A 6 inch Douglas Fir bears North 20° West, a distance of 37.17 feet, marked X BT.

Corner falls on a steep West facing slope.

I hereby certify that the corner was perpetuated on August 28, 2012.
 Witness: Rick G. Robinson



Renewal Date: June 30, 2013

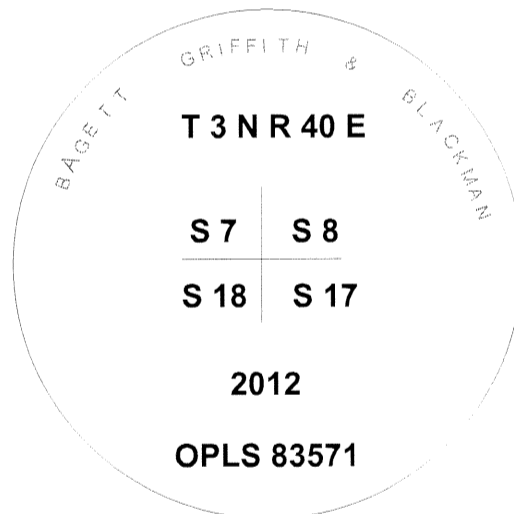
UNION COUNTY SURVEYOR

Date Received 9/7/12

Date Filed 9/7/12

Filed By R. ROBINSON DEPUTY

File Number 034-2012R



I used a steel tape and magnetic compass in the establishment of the new accessories. I used 16° East declination, the distances are to a 60d spike driven into the right side of the root crown of the new bearing trees. A brass washer marked OPLS 83571 is attached to the BT blaze of the new bearing trees.