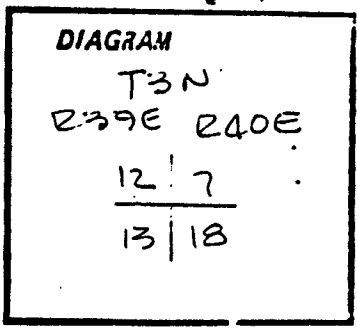


History of original corner establishment:

Corner was established by Rufus S. Moore, Contract No. 437, Commenced July, 1882, and completed, August, 1883.

80.00 set a basalt stone 15 x 12 x 6 inches. 11 inches in ground for corner

From which:
A pine 30 inches in diameter bears N 7°W 129 lks. dist.
and raised mound of stone alongside.



Nor record of subsequent remonumentation found in County Records.

Description of corner evidence found:

No evidence found.

Description of monument and accessories established to perpetuate the original location of this corner:

Set 2" x 30" iron pipe 15 inches in ground with brass cap marked as shown. Raised stone mound around pipe. Set a steel fence post next to pipe. BIs not practical, none set.

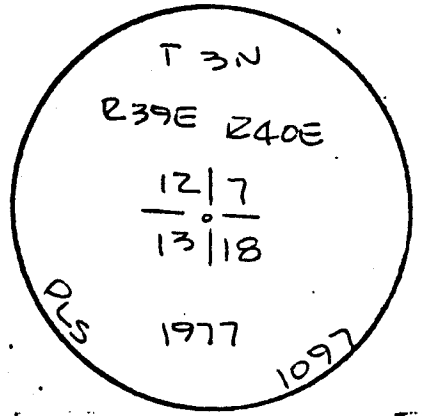
UNION COUNTY SURVEYOR

Date Received _____

Date Filed _____

By _____

File No. 204-83R



CERTIFIED RECORD OF LAND CORNER MONUMENTATION

HISTORY OF ORIGINAL CORNER ESTABLISHMENT:

Corner originally established by Rufus S. Moore under GLO Contract Number 437, dated June 3, 1882. Surveyor General record states:

Set basalt stone 15x12x6 ins. 11 ins. in ground for cor to Secs 7, 18, 12 and 13, from which:

A pine 30 ins. in dia. bears N7°W, 12 lks. dist., marked T3N R39E S12 BT and raised mound of stone alongside.

Corner established by proportionate measurement by James Buisman in Survey Number 86-77. Union County Monumentation record 204-83R states:

Set 2" x 30" iron pipe 15 inches in ground with brass cap marked as shown. Raised stone mound around pipe. Set a steel fence post next to pipe. BTs not practical, none set.

T 3 N R 39 E J-25

	S	13	

DESCRIPTION OF CORNER EVIDENCE FOUND:

Found 1 1/2" iron pipe with 2" brass cap, 15 inches above ground in a collar of stone 1 1/2' diameter, leaning downhill. I reset the monument upright and rebuilt the collar of stone around it.

See Survey Number 045-2013

DESCRIPTION OF MONUMENT AND ACCESSORIES I ESTABLISHED

TO PERPETUATE THE ORIGINAL LOCATION OF THIS CORNER:

From the corner monument position, I take new accessories:

- A 20 inch Ponderosa Pine bears South 75° East, a distance of 72.45 feet, marked T3N R40E S18 BT.
- A 5/8" x 30" iron pin bears North 26°48' East, a distance of 11.26, with 1 1/2" aluminum cap marked NERP.
- A 5/8" x 15" iron pin bears North 53°53' West, a distance of 15.50 feet, with 1 1/2" aluminum cap marked NWRP.
- A 5/8" x 15" iron pin bears South 1°30' East, a distance of 16.03 feet, with 1 1/2" aluminum cap marked SWRP.

I hereby certify that the corner was perpetuated on September 17, 2013.

REGISTERED
PROFESSIONAL
LAND SURVEYOR



OREGON
June 2, 2010
JEFFREY S. HSU
83571

Renewal Date: June 30, 2015

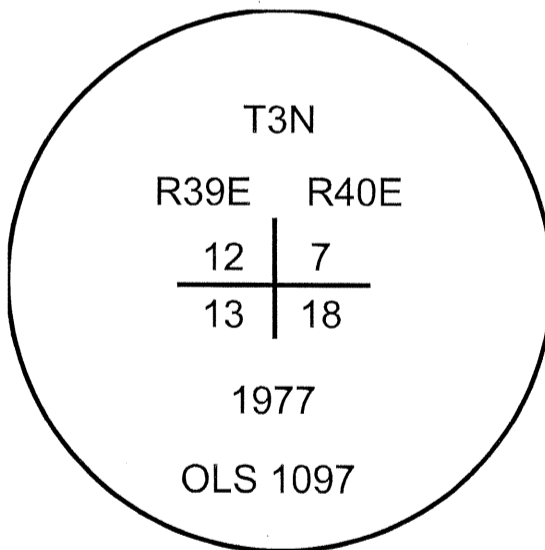
UNION COUNTY
SURVEYOR

Date Received 9/25/13

Date Filed 9/25/13

Filed By Neil G. Main

File Number 430-2013R



I used a steel tape and magnetic compass in the establishment of the bearing tree. I used 16° East declination, the distances are to a 60d spike driven into the right side of the root crown of the tree. A brass washer marked OPLS 83571 is attached to the BT blaze of the bearing trees. Bearings and distances to the iron pin accessories are to the center of the aluminum cap. Basis of bearing is as per Survey Number 045-2013. I use a Leica RTK GPS in the establishment of the iron pin accessories.