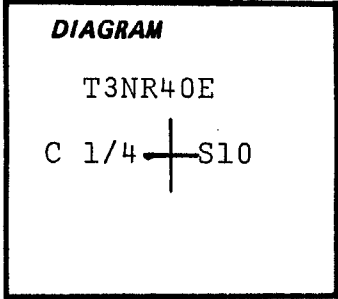


CERTIFIED RECORD OF LAND CORNER MONUMENTATION

Index File No. G-15

History of original corner establishment:

Not set.



Description of corner evidence found:

None.

Description of monument and accessories established to perpetuate the original location of this corner:

At surveyed point set 2 1/2" x 30" galvanized pipe and brass cap marked:  
Set pipe 24" in the ground and mound of stone around to cap.

From which: A 14" fir bears N46°W, 25.2 ft. scribed C 1/4 S10 BT. A 12" fir bears S03°E, 13.0 ft. scribed C 1/4 S10 BT. Placed 54-3s and brass washers stamped PLS 1051 on BTs. Painted blazes red and 6" red band around. Placed 54-4 on steel fence post 8' East of corner.

T3NR40E  
C 1/4 — S10  
OR PLS 1051  
1979

I hereby certify that the above corner monument was reestablished as herein described.

Witnesses: David L. Landers  
Robert Stevens  
Ray McVey  
July 12, 1979

**REGISTERED  
PROFESSIONAL  
LAND SURVEYOR**

*Barry B. Barbour*

OREGON  
OCT. 17, 1975  
BARRY B. BARBOUR  
1051

Office of... County Surveyor ..... County of... Union

State of... Oregon ..... I hereby certify that the within instrument was filed in this office  
for record on the... 26... day of... July ..... 19 79

..... by .....  
(COUNTY OFFICIAL) (DEPUTY)

**UNION COUNTY  
SURVEYOR**

Date Received \_\_\_\_\_

Date Filed \_\_\_\_\_

By \_\_\_\_\_

File No. 202-83R

BY GPO 799-509

CERTIFIED RECORD OF LAND CORNER MONUMENTATION

---

History of original corner establishment:

Index: G-15

Center quarter corner Sec. 10, T.3N., R.40E., W.M.  
 Corner not set in original 1884 survey.

This corner was set in 1979 by PLS 1051.

His record reads:

Set 2 1/2" x 30" galvanized pipe and brass cap marked:  
 Set pipe 24" in the ground and mound of stone around  
 the cap. From which:

A 14" fir bears N46°W, 25.2 ft. scribed C 1/4 S10 BT.  
 A 12" fir bears S03°E, 13.0 ft. scribed C 1/4 S10 BT.

1	DIAGRAM	1
1		1
1	TEN R40E	1
1	1	1
1	C1/4--S10	1
1	1	1
1	OR PLS 1051	1
1	1979	1
1		1
1		1

Description of corner evidence found:

Found the iron pipe as described with brass cap stamped as shown in the diagram. From this monument:

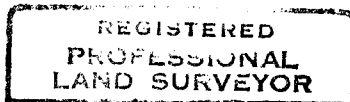
A 17" dbh Douglas Fir, N49°24'W, 25.3', with healed blaze.  
 A 13" dbh Douglas Fir, S07°28'E, 12.2', with healed blaze.

Description of monument and accessories I established to perpetuate the original location of this corner:

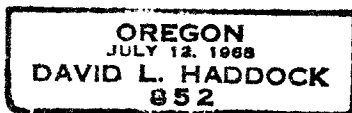
I restacked the rocks around the corner monument.  
 The bearings were based on the recorded bearing between the 1/4 section corner to the east and the center west sixteenth corner of section 10 as recorded by PLS 1051 in Union County survey 73-79. I set the following new witness trees:

A 20" dbh Douglas Fir bears N17°49'E, 25.9' scribed C1/4 S10 BT;  
 A 13" dbh Douglas Fir bears S24°06'E, 21.0' scribed C1/4 S10 BT.  
 An aluminum washer stamped RLS 852 is nailed between the letters B and T on each new tree. All four living trees have LSM and BT signs attached. Painted 6" red bands around all four living trees and painted the scribe blazes red.

This work was done August 6, 1992.



*David L. Haddock*



Office of \_\_\_\_\_ County of \_\_\_\_\_  
 State of \_\_\_\_\_, I hereby certify that the within instrument was filed  
 in this office for record on the \_\_\_\_\_ day of \_\_\_\_\_, 19\_\_\_\_.  
 \_\_\_\_\_ by \_\_\_\_\_  
 ( COUNTY OFFICIAL ) ( DEPUTY )

Form RB-7100-57 (9/71)

