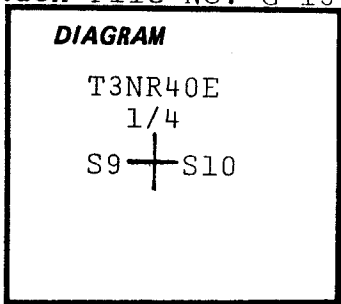


CERTIFIED RECORD OF LAND CORNER MONUMENTATION

Index File No. G-13

History of original corner establishment:

Corner established by H. D. Graden under GLO contract No. 517, in November, 1884. Surveyors General's notes state: "Set a basalt stone 18 x 15 x 9 ins., 12 ins. in the ground for 1/4 sec. cor. marked 1/4 on W. face. From which: A tamarac, 12 ins. diam. bears N75°E, 24 lks. dist., marked 1/4 S BT. A pine 12 ins. diam., bears S41°E, 16 lks. dist., marked 1/4 S BT."



Description of corner evidence found:

Found 15 x 10 x 9 inch stone, firmly set in small mound of stone and dimly marked 1/4 on west face. A dead 18" tamarac bears N71°E, 16.0 ft. with grown over blazes. Has 54-3 and B. C. location tag. Magnetic Variation used. N20°E.

Description of monument and accessories established to perpetuate the original location of this corner:

At center of above described rock set 2 1/2" x 30" galvanized pipe with brass cap marked: Set pipe 22" in the ground and mound of stone around to cap. Placed marked stone at base of pipe. From which: A 14" fir bears N48°E, 82.0 ft., scribed 1/4 S10 BT. A 13" fir bears S47°W, 70.8 ft. scribed 1/4 S9 BT. Placed 54-3s and brass washer stamped PLS 1051 on BTs. Painted blazes red and 6" red band around. Placed 54-4 on steel fence post 5' North of corner.

T3NR40E
S9 + S10
1/4
OR PLS 1051
1979

I hereby certify that the above corner monument was reestablished as herein described.

Witnesses: David L. Landers
Daniel T. Rowland
Ray McVey

May 29, 1979

**REGISTERED
PROFESSIONAL
LAND SURVEYOR**

Barry B. Barbour

**OREGON
OCT. 17, 1978
BARRY B. BARBOUR
1051**

Office of... County Surveyor..... County of... Union.....
Oregon
State of....., I hereby certify that the within instrument was filed in this office
for record on the 19th day of June, 1979.

..... by
(COUNTY OFFICIAL) (DEPUTY)

**CLATSOP COUNTY
SURVEYOR**

Date Received _____
Date Filed _____
By _____
File No. 200-83R

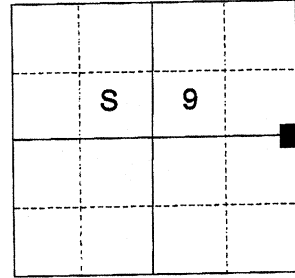
GPO 799-509

CERTIFIED RECORD OF LAND CORNER MONUMENTATION

HISTORY OF ORIGINAL CORNER ESTABLISHED:

Corner originally established by Herman D. Gradon under GLO contract number 517 dated September 30, 1884. Surveyor General field notes state:
Set basalt stone 18x15x9, 12 ins. in the ground for 1/4 sec. cor. marked 1/4 on W. face, from which:
A Tamarack 12 ins. in diam. bears N 75° E 24 lks. dist. marked 1/4 S.B.T.
A Pine 12 ins. in diam. bears S 41° W 16 lks. dist. marked 1/4 S.B.T.

T 3 N R 40 E G-13



In 1979 Barry Barbour found the original stone. Union County Monumentation Record 200-83R states: Found 15x10x9 inch stone, firmly set in small mound of stone dimly marked 1/4 on West face. A dead 18" tamarac bears N71°E, 16.0 ft. with grown over blazes. At center of above described rock set 2 1/2" x 30" galvanized pipe with brass cap marked: Set pipe 22" in the ground and mound of stone around to cap. Placed marked stone at base of pipe. From which:
A 14" fir bears N48°E, 82.0 ft., scribed 1/4 S10 BT.
A 13" fir bears S47°W, 70.8 ft., scribed 1/4 S9 BT.
Placed steel fence post 5' North of corner.

DESCRIPTION OF CORNER EVIDENCE FOUND:

Found a 2 1/2" iron pipe, 8" above ground and in a 2' diam. collar of stone, with 2 1/2" brass cap marked as shown below, from which:

An 18" Western Larch bears North 75° East, a dist. of 16.00 ft., dead and down with scribes visible on opened blaze.
An 18" White Fir bears South 47° West, a dist. of 70.80 ft., alive and vigorous with healed blaze. (slated to be logged)
No sign of Northeast bearing tree.

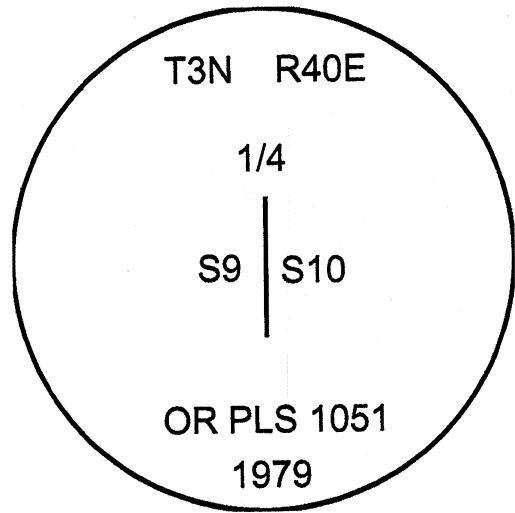
Fence post bears approx. 5' North

DESCRIPTION OF MONUMENT AND ACCESSORIES I ESTABLISHED TO PERPETUATE THE ORIGINAL LOCATION OF THIS CORNER:

From the iron pipe monument:

NEW BEARING OBJECTS:

A 13" Douglas Fir bears North 26° East, a dist. of 3.30 ft., marked 1/4 S10 BT.
A 6" Douglas Fir bears South 6° East, a dist. of 10.95 ft., marked 1/4 S10 BT.
A 3" White Fir bears South 79° West, a dist. of 18.45 ft., marked X BT.
An 11" Douglas Fir bears North 11° West, a dist. of 5.55 ft., marked 1/4 S9 BT.



I hereby certify that the corner was perpetuated on September 13, 2022.

Witness: Kyle A. Tucker, Dan S. Drum

REGISTERED
PROFESSIONAL
LAND SURVEYOR

[Signature]
OREGON
June 2, 2010
JEFFREY S. HSU
83571

Renewal Date: June 30, 2023

I used a steel tape and magnetic compass in the establishment of the new accessories. I used 14° East declination, the distances are to a 60d spike driven into the right side of the root crown of the bearing trees. A brass washer marked OPLS 83571 is attached to the BT blaze of the new bearing trees.

**UNION COUNTY
SURVEYOR**

Date Received 9/22/22
Date Filed 9/22/22
Filed By *[Signature]*
File Number 034-2022R