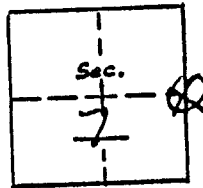


Cok. 15 opp 15 ft No of creek
" 30 ft W of creek

Put piece of blue striped flagging
on upper side of road 75 ft E
of corner (100 ft E of B.T.)

RECOVERY NOTES
BOISE CASCADE CORP.
PROPERTY CORNER INVESTIGATION

G-5
LOCATION



T. 3 N R. 40 E
Mer. W N State OR
Forest Dist. Elgin
Compartment or Tract Look Glass

LEGEND

- Corner searched-no evidence
- ⊗ Corner or accessory found
- Corner marked by perm. mon.

DESCRIPTION OF FOUND CORNER

MATERIAL: _____ SIZE: _____
HEIGHT ABOVE GROUND: _____ CONDITION: _____
MARKINGS: _____

Rock is gone.

DESCRIPTION OF FOUND ACCESSORIES

BT found but unable to remember
Pine is gone
It did need replaced
Tape 12 inches bears N 81 W 24.4 ft dist.
(Survey 19, India) line

Note: Indicate full investigative details on back of form and where
cruise tag placed in reference to corner.

PHOTO IDENTIFICATION

Symbol & date 8-18-93 Line or Roll 16 Exposure 16
How Identified PIN POINT Where filed Elgin

RECOVERED BY: Smith RLY
DATE: 7/20/85 TITLE: Forest Tech

UNION COUNTY
SURVEYOR

Date Received 1-4-88

Date Filed 1-7-88

By G. LANGLITE, DEPUTY

File No. 39-88R

G-5

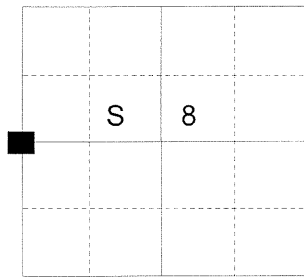
CERTIFIED RECORD OF LAND CORNER MONUMENTATION

HISTORY OF ORIGINAL CORNER ESTABLISHMENT:

Originally set by the subdivision of Township 3 North, Range 40 East by Herman Gradon in Contract Number 517, dated September 30, 1884. Surveyor General record states:

Set a basalt stone 14x10x7 ins. 9 ins in the ground for 1/4 Sec. Cor., marked 1/4 on W. face, from which:
 A pine 6 ins. in diam. bears S68°E, 10 lks. dist., marked 1/4 S BT.
 A tamarack 12 ins. in diam. bears N81°W, 37 lks. diat., marked 1/4 S BT.

T 3 N R 40 E G-05



DESCRIPTION OF CORNER EVIDENCE FOUND:

Found a 17" tamarack stump North 81° West, a distance of 24.4 feet, with visible scribe marks "1/4" on an opened blaze.

From this stump, a stone 14"x10"x7" bears due East, a distance of 19.5 feet, with faint marks visible on upward face, disturbed and loose on the ground.

DESCRIPTION OF MONUMENT AND ACCESSORIES I ESTABLISHED

TO PERPETUATE THE ORIGINAL LOCATION OF THIS CORNER:

At record bearing and distance from the tamarack stump, I set a 1 1/2"x30" iron pipe with 2 1/2" brass cap marked as shown below, 25 inches in the ground, in a mound of stone 2 ft. diameter, from which:

A 6 inch White Fir bears North 16° East, a distance of 18.10 feet, marked 1/4 S8 BT.
 A 14 inch White Fir bears South 40° East, a distance of 15.35 feet, marked 1/4 S8 BT.
 An 8 inch Western Larch bears South 54° West, a distance of 21.10 feet, marked 1/4 S7 BT.
 A 7 inch White Fir bears North 63° West, a distance of 21.50 feet, marked 1/4 S7 BT.

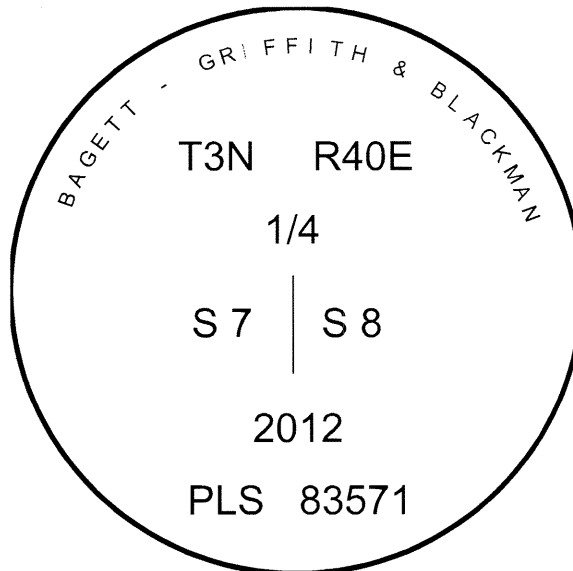
I set a steel fence post 2 feet North of the monument and bury the stone along the North edge of the iron pipe. Corner falls approximately 30 feet North of a dry creek bed, and approximately 100 feet West and South of a gravel road.

I hereby certify that the corner was perpetuated on September 6, 2012.

REGISTERED
PROFESSIONAL
LAND SURVEYOR

OREGON
June 2, 2010
JEFFERY S. HSU
83571

Renewal Date: June 30, 2013



**UNION COUNTY
SURVEYOR**

Date Received 9/10/12

Date Filed 9/10/12

Filed By R. Robinson, Deputy

File Number 036-2012R

I used a steel tape and magnetic compass in the establishment of the new accessories. I used 16° East declination, the distances are to a 60d spike driven into the right side of the root crown of the new bearing trees. The spike in the Southeast bearing tree is on the left hand side. A brass washer marked OPLS 83571 is attached to the BT blaze of the new bearing trees.