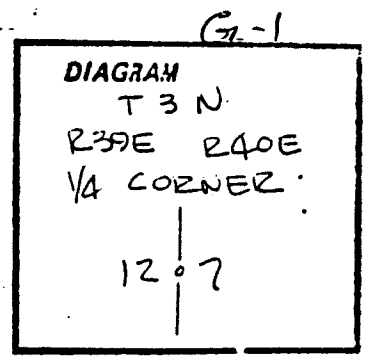


History of original corner establishment:

Corner was established by Rufus S. Moore, Contract No. 437.  
Commenced July, 1892, and completed August, 1893.

40.00 set a pine post 3 feet long, 3 inches square 24 inches  
in ground. From which:

- A pine 7 inches diameter bears N  $43^{\circ}$  W 5 lks. dist.
- A pine 7 inches diameter bears S  $72^{\circ}$  E 10 lks. dist.



No record of subsequent remonumentation found in County Records.

Description of corner evidence found:

No evidence found.

Description of monument and accessories established to perpetuate the  
original location of this corner:

**UNION COUNTY  
SURVEYOR**

---

Date Received \_\_\_\_\_

Date Filed \_\_\_\_\_

By \_\_\_\_\_

File No. 199-832

**0.CERTIFIED RECORD OF LAND CORNER MONUMENTATION**

**HISTORY OF ORIGINAL CORNER ESTABLISHED:**

Original corner set by Rufus S. Moore, under GLO contract No. 437, dated June 3<sup>rd</sup>, 1882 Surveyor General Record States:

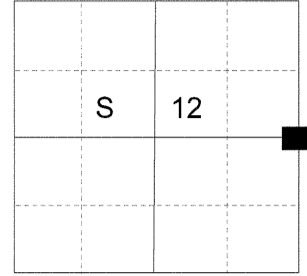
Set a Pine post 3 ft. long, 3 ins. sqr., 24 ins. in the ground for 1/4 sec. cor. marked 1/4 S on W face 50 ft. above ravine,

from which:

A Pine, 7 ins. diam. bears N43°W, 5 lks. dist. marked 1/4S BT.

A Pine, 7 ins. diam., bears S72°E, 10 lks. dist. marked 1/4S BT.

T 3 N R 39 E G-25



**DESCRIPTION OF CORNER EVIDENCE FOUND:**

None

SEE SURVEY NUMBER 042-2017

**DESCRIPTION OF MONUMENT AND ACCESSORIES I ESTABLISHED**

**TO PERPETUATE THE ORIGINAL LOCATION OF THIS CORNER:**

At proportionate position I set a 30" x 2 1/2" aluminum pipe with 3" aluminum cap marked as shown, 28" in the ground,

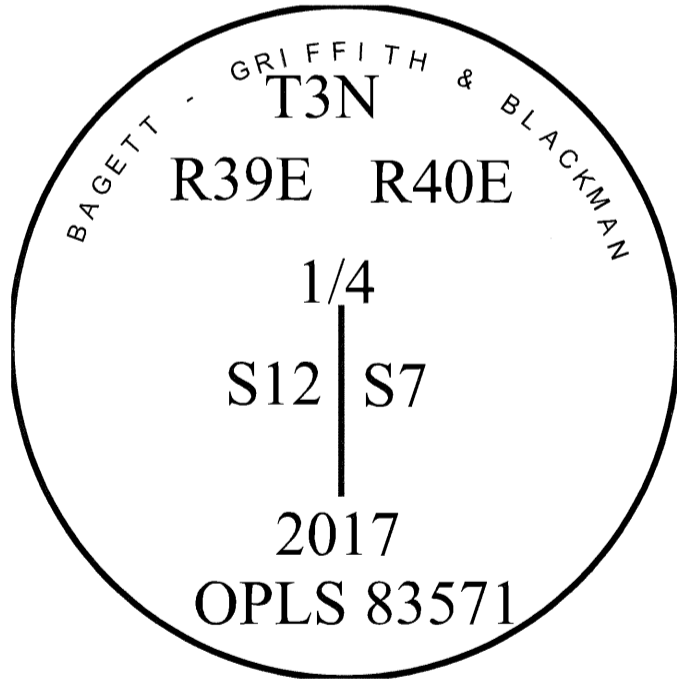
from which:

**NEW BEARING TREES:**

- A 7" Douglas Fir bears North 22° East, a distance of 22.20 feet, marked 1/4S7 BT.
- A 14" Douglas Fir bears South 10° East, a distance of 53.70 feet, marked 1/4S7 BT.
- A 7" Douglas Fir bears South 24° West, a distance of 17.75 feet, marked 1/4S12 BT.
- An 8" Douglas Fir bears North 44° West, a distance of 19.90 feet, marked 1/4S12 BT.

Set steel fence post approx. 1 ft. North

I hereby certify that the corner was monumented November 6, 2017.  
Witness: Kyle Tucker



**UNION COUNTY SURVEYOR**

Date Received 11/8/17

Date Filed 11/8/17

Filed By [Signature]

File Number 046-2017R

I used a steel tape and magnetic compass in the establishment of the bearing trees. Magnetic declination used was 13° East. Bearing is to a brass washer marked OPLS 83571 in the lower blaze of the tree. Distance is to a spike set in the root crown of the side of the tree.