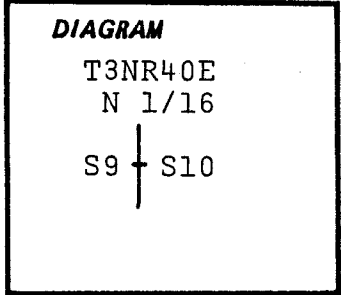


CERTIFIED RECORD OF LAND CORNER MONUMENTATION

Index File No. F-13

History of original corner establishment:

Not set.



Description of corner evidence found:

None.

Description of monument and accessories I established to perpetuate the original location of this corner:

At surveyed point set 2 1/2" x 30 " galvanized pipe and brass cap marked:
Set pipe 18" in the ground to bedrock and mound of stone around to cap.

From which: A 9" fir bears N34°E, 34.7 ft. scribed N 1/16 S10 BT. A 19" pine bears N47°W, 67.6 ft. scribed N 1/16 S9 BT. Placed 54-3s and brass washers stamped PLS 1051 on BTs. Painted blazes red and 6" red band around. Placed 54-4s on steel fence posts 5' North and 5' East of corner.

T3NR40E
N 1/16
S9 + S10
OR PLS 1051
1979

REGISTERED
PROFESSIONAL
LAND SURVEYOR

Barry B. Barbour
OREGON
OCT. 17, 1975
BARRY B. BARBOUR
1051

I hereby certify that the above corner monument was reestablished as herein described.

Witnesses: David L. Landers
Robert Stevens
Ray McVey

July 13, 1979

Office of.....County.....Surveyor..... County of..... Union.....

State of.....Oregon..... I hereby certify that the within instrument was filed in this office for record on the 26 day of.....July....., 19...79

(COUNTY OFFICIAL)

by

(DEPUTY)

**UNION COUNTY
SURVEYOR**

Date Received _____

Date Filed _____

By _____

File No. 197-83R

W.G.P.O. 799-509

CERTIFIED RECORD OF LAND CORNER MONUMENTATION

History of original corner establishment: Index: F-13

North 1/16 between Secs. 9 and 10, T.3N., R.40E., W.M.
 Corner not set in original 1884 survey.

This corner was set in 1979 by PLS 1051.

His record reads:

Set 2 1/2" x 30" galvanized pipe and brass cap marked:
 Set pipe 18" in the ground to bedrock and mound of
 stone around to cap. From which:
 A 9" fir bears N34°E, 34.7 ft. scribed N 1/16 S10 BT.
 A 19" pine bears N47°W, 67.6 ft. scribed N 1/16 S9 BT.

1	DIAGRAM	1
1		1
1	T3N R40E	1
1	N 1/16	1
1	1	1
1	S9---S10	1
1	1	1
1	OR PLS 1051	1
1	1979	1
1		1

Description of corner evidence found:

Found the iron pipe as described with brass cap stamped as shown in the diagram. From this monument:

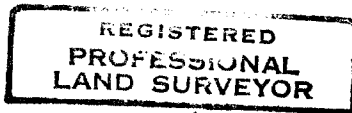
A dead 11" dbh Douglas Fir, N24°08'E, 35.8', with open scribe.

A 20" dbh Ponderosa Pine, N48°21'W, 70.0', with visible scribing.


Description of monument and accessories I established to perpetuate the original location of this corner:

The bearings were based on the recorded bearing between section corner to the north and this sixteenth corner as recorded by PLS 1051 in Union County survey 73-79. I set the following new witness trees:
 A 20" dbh Douglas Fir bears N11°34'E, 112.6' scribed N1/16 S10 BT;
 An aluminum washer stamped RLS 852 is nailed between the letters B and T on the new tree. All three trees have LSM and BT signs attached.
 Painted 6" red bands around all three trees and painted the scribe blazes red.

This work was done August 6, 1992.



David L. Haddock



Office of _____ County of _____
 State of _____, I hereby certify that the within instrument was filed
 in this office for record on the _____ day of _____, 19____.
 _____ by _____
 (COUNTY OFFICIAL) (DEPUTY)

Form RC 7100-57 (9/71)

