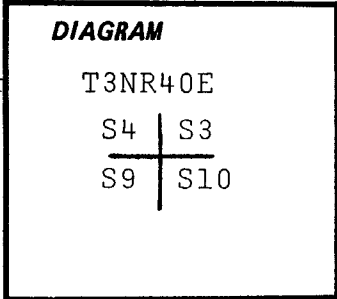


CERTIFIED RECORD OF LAND CORNER MONUMENTATION

Index File No. E-13

History of original corner establishment:

Corner established by H. D. Graden under GLO contract No. 517, in November, 1884. Surveyor General's notes state: "Set a basalt stone 24 x 12 x 3 ins., 18 ins. in the ground, for cor. to secs. 3, 4, 9, and 10, marked with 5 notches on S. and 3 notches on E. edges, from which: A fir, 10 ins. in diam., bears N40°E, 15 lks. dist. marked T3NR40E S3 BT. A fir 10 ins. in diam., bears S50°E, 9 lks. dist. marked T3NR40E S10 BT. A fir 8 ins. in diam., bears S30°W, 19 lks. dist. marked T3NR40E S9 BT. A fir 8 ins. in diam., bears N70°W, 12 lks. dist. marked T3NR40E S4 BT."

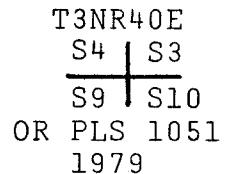


Description of corner evidence found:

Found 27 x 10 x 3 inch stone, firmly set in small mound of stone and clearly marked with 5 notches on south and 3 notches on east sides. From which: A 14" fir, bears S13°W, 12.0 ft., scribed N R 40. Also found stump and scribing for SE BT. No trace of other BTs. Old BT and stump have 54-3s. Magnetic variation used: N20°E.

Description of monument and accessories I established to perpetuate the original location of this corner:


At the center of the above described stone, set a 2 1/2" x 30" galvanized pipe with brass cap marked: Set pipe 22" in the ground and mound of stone around to cap. Placed marked stone at base of pipe. From which: A 15" fir bears N47°E, 130.3 ft., scribed T3NR40E S3 BT. A 19" fir bears S17°E, 33.2 ft., scribed T3NR40E S10 BT. A 32" pine bears S86°W, 18.0 ft., scribed T3NR40E S9 BT. An 11" fir bears N17°W, 87.0 ft., scribed T3NR40E S4 BT. Placed 54-3 and brass washer stamped PLS 1051 on BTs. Painted blazes red and 6" red band around. Placed 54-4 in steel fence post 5' south of corner.



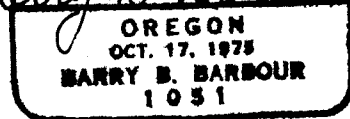
I hereby certify that the above corner monument was reestablished as herein described.

Witnesses: David L. Landers
Daniel T. Rowland
Ray McVey

May 30, 1979



Barry B. Barbour



Office of...County Surveyor..... County of.....Union.....

State of.....Oregon....., I hereby certify that the within instrument was filed in this office for record on the 19th day of.....June....., 1979.

..... by (COUNTY OFFICIAL) (DEPUTY)

UNION COUNTY SURVEYOR

Date Received _____

Date Filed _____

File No. 194-832

GPO 799-509