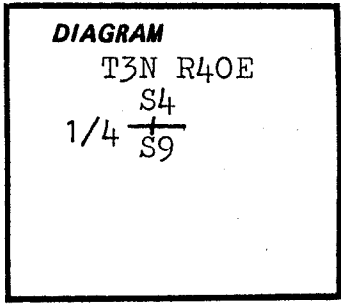


CERTIFIED RECORD OF LAND CORNER MONUMENTATION

Index File No. E-11

History of original corner establishment:

Corner established in November, 1884 by H.D. Gradon under G.L.O. Contract #517. Surveyor's General's notes state: "A Spruce 8 ins. in diam. which I marked 1/4 S on N face for 1/4 Sec. corner, from which: A Spruce 8 ins. in diam bears N20° E, 3lks. dist marked 1/4 S.B.T.. A Spruce 6 ins. in diam. bears S50° E, 12lks. dist marked 1/4 S.B.T."

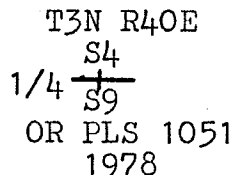


Description of corner evidence found:

Found 8" down tree scribed 1/4S and rotten stump with hole at foot of tree, from which: A 10" Spruce snag bears N35° E, 2.0 feet.

Broken part of snag on ground reads "4S".

Description of monument and accessories established to perpetuate the original location of this corner: (At stump hole) Set 2 1/2" x 30" galvanized pipe with brass cap marked: Set pipe 25" in the ground.



No rock in the area.

From which: A Fir 16" in dia. bears N10° E, 62.8 feet, scribed 1/4S4BT. A Fir 11" in dia. bears S60° W, 80.9 feet, scribed 1/4S9BT. Painted blazes red and 6" red band around. Placed 54-3s and 54-4s on BTs. Placed brass washer stamped PLS 1051 on foot blazes. Placed 54-2 and 54-4 on steel fence post 5' West of corner. Placed 54-5 on tree 30' West of corner. Marked 54-3 on snag and set down corner tree against snag and painted scribing red. Corner is on North side of East-West fence.

I hereby certify that the above corner monument was reestablished as herein described.

Witnesses: David L. Landers Dan T. Rowland

October 13, 1978

REGISTERED PROFESSIONAL LAND SURVEYOR

Barry B. Barbour

OREGON OCT. 17, 1975 BARRY B. BARBOUR 1051

Office of... County Surveyor... County of... Union...

State of... Oregon... hereby certify that the within instrument was filed in this office...

for record on the... 20... day of... November... 1978

(COUNTY OFFICIAL) by (DEPUTY)

UNION COUNTY SURVEYOR Date Received Date Filed By File No. 193-83R

CERTIFIED RECORD OF LAND CORNER MONUMENTATION

---

History of original corner establishment:

Index: E-11

Corner established in 1884 by Gradon. His notes read:

A Spruce 8 ins. in diam. which I marked 1/4S on N face for 1/4 sec. corner, from which:	1	DIAGRAM	1
A spruce 9 ins. in diam. bears N20°E, 3 lks. dist. marked 1/4S BT. A Spruce 6 ins. diam. bears S50°E, 12 lks. dist. marked 1/4S BT.	1	T3N R40E	1
	1	S4	1
	1	1/4-----	1
	1	S9	1

In 1978, PLS 1051 remonumented this corner.

His record reads:	1	OR PLS 1051	1
Found 8" down tree scribed 1/4 S and rotten stump with hole at foot of tree, from which:	1	1978	1

A 10" Spruce snag bears N35°E, 2.0 feet. Broken part of snag on ground reads 4S.

Set 2 1/2 " x 30" galvanized pipe with brass cap marked: (see diagram)

Set pipe 25" in ground. No rock in the area. From which:

A Fir 16" in dia. bears N10°E, 62.8 feet, scribed 1/4 S4 BT.

A Fir 11" in dia. bears S60°W, 80.9 feet, scribed 1/4 S9 BT.

Found the iron pipe as described with brass cap stamped as shown in the diagram. From this monument:

A 33" dbh White Fir, N8°44'E, 83.2', with healed blaze.

A 15" dbh White Fir, S56°46'W, 81.2', with healed blaze.

Description of monument and accessories I established to perpetuate the original location of this corner:

The bearings were based on the recorded bearing between section corner to the east and this quarter corner as recorded by PLS 1051 in Union County survey 73-79. I set the following new witness trees:

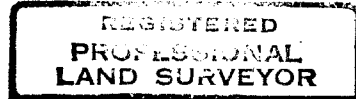
A 7" dbh Ponderosa Pine bears N41°19'W, 10.8' scribed 1/4 S4 BT;

A 7" dbh Engleman Spruce bears S54°02'E, 28.6' scribed 1/4 S9 BT.

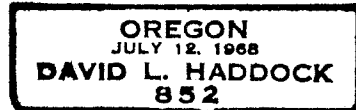
An aluminum washer stamped PLS 852 is nailed between the letters B and T on the new trees. All four trees have LSM and BT signs attached.

Painted 6" red bands around all four trees and painted the scribe blazes red.

This work was done August 7, 1992.



*David L. Haddock*



Office of \_\_\_\_\_ County of \_\_\_\_\_  
State of \_\_\_\_\_, I hereby certify that the within instrument was filed  
in this office for record on the \_\_\_\_\_ day of \_\_\_\_\_, 19\_\_\_\_.  
\_\_\_\_\_  
( COUNTY OFFICIAL ) by \_\_\_\_\_ ( DEPUTY )

Form RG-7100-57 (9/71)

<b>UNION COUNTY SURVEYOR</b>	
Date Received	<u>9/28/92</u>
Date Filed	<u>10/2/92</u>
By	<u><i>Henry F. Blain</i></u>
File No.	<u>071-1992L</u>