

CERTIFIED RECORD OF LAND CORNER MONUMENTATION

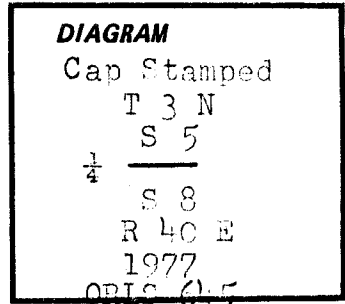
E-7

History of original corner establishment:

Survey was performed by Herman D. Gradon, Deputy Surveyor under contract No. 517 dated Sept. 30, 1884. He set a post 3 1/2 feet long 3" sq. for the 1/4 corner. The bearing trees were:

A tamarack 12" dia. bears N 24 E, 32 lks. dist. marked 1/4 S BT.

A tamarack 15" dia. bears S 25 E, 14 lks. dist. marked 1/4 S BT.



Description of corner evidence found:

I found a tall tamarack stump in section 8 with the scribing 1/4 S BT. I also found a stump hole in the position of the bearing tree in section 5.

Description of monument and accessories I established to perpetuate the original location of this corner:

I then restored the 1/4 corner to its original position by using the GLO call bearing and distance from the bearing tree in section 8. I set a stamped 2 1/2" brass cap on a 30" galv. iron pipe at the location of the 1/4 corner. I set two new bearing trees as follows:

A red fir 8" dia. which bears N 25 W, 9.0 feet and scribed 1/4 S S 5 BT.

A larch 14" dia. which bears S 49 E, 17.1 feet and scribed 1/4 S S 8 BT.

REGISTERED
PROFESSIONAL
LAND SURVEYOR

James H. Hambleton
1-17-78

OREGON
JULY 10, 1964
JAMES H. HAMBLETON
645

Office of Road Dept. County of Union
State of Oregon, I hereby certify that the within instrument was filed in this office
for record on the 9 day of January, 1978
SHIRLEY L. BOLIN by W. R. L. [Signature]
(COUNTY OFFICIAL) (DEPUTY)

UNION COUNTY
DEPUTY CLERK

Date Received _____
 Date Filed _____
 By _____
 File No. 191-83R

☆ GPO-798-276

CERTIFIED RECORD OF LAND CORNER MONUMENTATION

HISTORY OF ORIGINAL CORNER ESTABLISHMENT:

Originally set by the subdivision of Township 3 North, Range 40 East by Herman Gradon in Contract Number 517, dated September 30, 1884. Surveyor General record states:

Set a post, 3 1/2 ft. long, 3 ins. square, 24 ins. in the ground for cor 1/4 Sec Cor, marked 1/4 S on N. face, from which:

A tamarack 12 ins. in diam bears N24°E, 32 lks. dist., marked 1/4 S BT.

A tamarack 15 ins. in diam. bears S25°E, 14 lks. dist. marked 1/4 S BT.

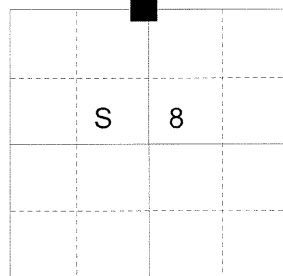
Corner found by James Hambleton in 1977. Union County Surveyor monumentation record 190-83R states:

Found a tall tamarack stump in section 8 with scribing 1/4 S BT. I also found a stump hole in the position of the bearing tree in section 5. I then restored the 1/4 corner to its original position by using the GLO call bearing and distance from the bearing tree in section 8. I set a stamped 2 1/2" brass cap on a 30" galv. iron pipe at the location of the 1/4 corner. I set two new bearing trees as follows:

A red fir 8" dia. which bears N 25 W, 9.0 feet and scribed 1/4 S S 5 BT.

A larch 14" dia. which bears S 49 E, 17.1 feet and scribed 1/4 S S 8 BT.

T 3 N R 40 E E-07



DESCRIPTION OF CORNER EVIDENCE FOUND:

Found a 2 1/2" iron pipe with a 2 1/2" brass cap, marked as shown below, 3 inches above ground, from which:

A 14 inch standing dead Tamarack bears South 55° East, a distance of 17.1 feet, with scribe marked "1/4 S S 8 BT" visible on an open blaze.

A 14 inch Douglas Fir bears North 15° West, a distance of 9.0 feet, alive and vigorous with healed blaze.

DESCRIPTION OF MONUMENT AND ACCESSORIES I ESTABLISHED TO PERPETUATE THE ORIGINAL LOCATION OF THIS CORNER:

NEW BEARING TREES:

A 12 inch White Fir bears North 45° East, a distance of 9.25 feet, marked 1/4 S5 BT.

An 11 inch White Fir bears South 9° East, a distance of 22.70 feet, marked 1/4 S8 BT.

A 9 inch Ponderosa Pine bears South 44° West, a distance of 38.35 feet, marked 1/4 S8 BT.

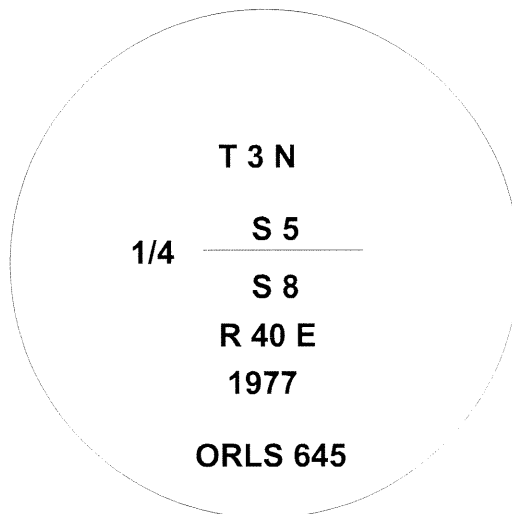
Corner falls approximately 50 feet North of an old logging road.

I hereby certify that the corner was perpetuated on August 27, 2012.

**REGISTERED
PROFESSIONAL
LAND SURVEYOR**

OREGON
June 2, 2010
JEFFERY S. HSU
83571

Renewal Date: June 30, 2013



I used a steel tape and magnetic compass in the establishment of the new accessories. I used 16° East declination, the distances are to a 60d spike driven into the right side of the root crown of the new bearing trees. A brass washer marked OPLS 83571 is attached to the BT blaze of the new bearing trees.

**UNION COUNTY
SURVEYOR**

Date Received 9/7/12

Date Filed 9/7/12

Filed By R. ROBINSON, DEPUTY

File Number 032-2012R