

CERTIFIED RECORD OF LAND CORNER MONUMENTATION

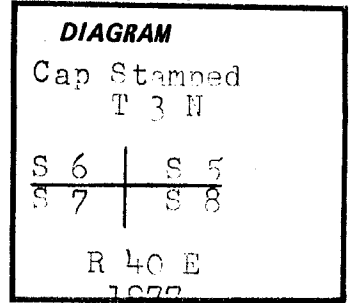
E-5

History of original corner establishment:

Survey was performed by Herman D. Gradon, Deputy Surveyor, under Contract No. 517 dated Sept. 30, 1884. He set a post 4 ft. long 4 in. sq. as the Section corner common to Sec's 5, 6 & 7, 8, T 3 N, R 40 E.

The Bearing trees were:

- A tamarack 12" dia. bears N 74 E, 22 lks dist. marked T 3 N R 40 E S 5 BT.
- A tamarack 12" dia. bears S 12 E, 19 lks. dist. marked T 3 N R 40 E S 8 BT.
- A tamarack 12" dia. bears S 20 W, 12 lks. dist. marked T 3 N R 40 E S 7 BT.
- A fir 12" dia. bears N 11 W, 26 lks. dist marked T 3 N R 40 E S 6 BT.



Description of corner evidence found:

Found a dead 12" dia. tamarack lying on the ground in Section 8. The scribing was T 3 N R 40 E S 8 BT. No other trees were present though old stump holes were evident at the GLO call bearings and distances.

Description of monument and accessories I established to perpetuate the original location of this corner:

I restored this section corner by setting a stamped 2 1/2" brass cap on a 30" gal. iron pipe using the GLO call bearing and distance from the center of the stump of the tamarack bearing tree in Section 8. I then set new bearing trees as follows:

- A white fir 8" dia. which bears N 63 E, 33.0 feet scribed T 3 N R 40 E S 5 BT.
- A white fir 7" dia. which bears S 17 E, 11.6 feet scribed T 3 N R 40 E S 8 BT.
- A white fir 8" dia. which bears S 26 W, 30.5 feet scribed T 3 N R 40 E S 7 BT.
- A red fir 16" dia. which bears N 88 W, 27.9 feet scribed T 3 N R 40 E S 6 BT.

REGISTERED  
PROFESSIONAL  
LAND SURVEYOR

*James H. Hambleton*  
1-17-78

OREGON  
JULY 10, 1964  
JAMES H. HAMBLETON  
645

Office of Road Dept. County of Union  
 State of Oregon, I hereby certify that the within instrument was filed in this office  
 for record on the 15 day of January 1978  
SHIRLEY L. BOLIN by George W. Lytle  
 (COUNTY OFFICIAL) (DEPUTY)

<b>UNION COUNTY SURVEYOR</b>	
Date Received	_____
Date Filed	_____
☆ GPO-798-276	
By	_____
File No.	<u>190-83R</u>

**CERTIFIED RECORD OF LAND CORNER MONUMENTATION**

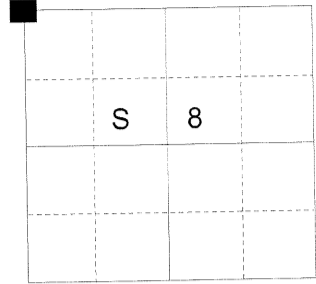
**HISTORY OF ORIGINAL CORNER ESTABLISHMENT:**

Originally set by the subdivision of Township 3 North, Range 40 East by Herman Gradon in Contract Number 517, dated September 30, 1884. Surveyor General record states:

Set a post, 4 ft. long, 4 ins. square, 24 ins. in the ground for cor to Secs. 5, 6, 7 and 8, marked T3N S5 on NE, R40E, @8 on SE, S7 on SW and S6 on NW faces, with 5 notches on S. and E. edges, from which:

- A tamarack 12 ins. in diam. bears N74°E, 22 lks. dist., marked T3N R40E S5 BT.
- A tamarack 12 ins. in diam. bears S12°E, 19 lks. dist., marked T3N R40E S8 BT.
- A tamarack 12 ins. in diam. bears S20°W, 12 lks. dist., marked T3N R40E S7 BT.
- A fir, 12 ins. in diam. bears N11°W, 26 lks. dist., marked T3N R40E S6 BT.

T 3 N R 40 E E-05



Corner found by James Hambleton in 1977. Union County Surveyor monumentation record 190-83R states:

Found a dead 12" dia. tamarack lying on the ground in Section 8. The scribing was T3N R40E S8 BT. No other trees were present though old stump holes were evident a the GLO call bearings and distances. I restored this section corner by setting a stamped 2 1/2" brass cap on a 30" gal. iron pipe using the GLO call bearing and distance from the center of the stump of the tamarack bearing tree in Section 8. I then set new bearing trees as follows:  
 A white fir 8" dia. which bears N 63 E, 33.0 feet scribed T3N R40E S5 BT.  
 A white fir 7" dia. which bears S 17 E, 11.6 feet scribed T3N R40E S8 BT.  
 A white fir 8" dia. which bears S26 W, 30.5 feet scribed T3N R40E S7 BT.  
 A red fir 16" dia. which bears N 88 W, 27.9 feet scribed T3N R40E S6 BT.

**DESCRIPTION OF CORNER EVIDENCE FOUND:**

Found a 2 1/2" iron pipe with a 2 1/2" brass cap, marked as shown below, 2 inches above ground, marked as shown below, from which:

- A 15 inch White Fir bears South 18° East, a distance of 12.2 feet, alive and vigorous with healed blaze.
- A 15 inch White Fir bears South 26° West, a distance of 30.5 feet, alive and vigorous with healed blaze.
- A 20 inch Douglas Fir bears North 85° West, a distance of 27.9 feet, alive and vigorous with healed blaze.
- Northeast bearing tree is dead and downed, the original position could not be ascertained.

**DESCRIPTION OF MONUMENT AND ACCESSORIES I ESTABLISHED TO PERPETUATE THE ORIGINAL LOCATION OF THIS CORNER:**

**NEW BEARING TREES:**

A 12 inch White Fir bears North 70° East, a distance of 18.75 feet, marked T3N R40E S5 BT.

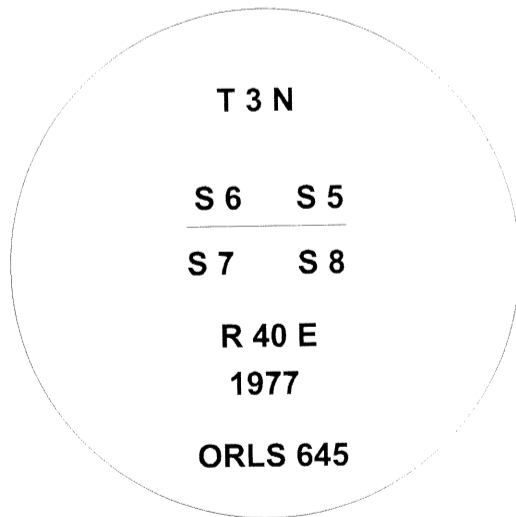
Corner falls in a downed East/West running fenceline on a NW facing slope.

I hereby certify that the corner was perpetuated on August 27, 2012.

**REGISTERED  
PROFESSIONAL  
LAND SURVEYOR**

**OREGON**  
June 2, 2010  
**JEFFERY S. HSU**  
83571

Renewal Date: June 30, 2013



**UNION COUNTY  
SURVEYOR**

Date Received 9/7/12  
 Date Filed 9/7/12  
 Filed By R. ROBINSON, DEPUTY  
 File Number 033-2012R

I used a steel tape and magnetic compass in the establishment of the new accessories. I used 16° East declination, the distances are to a 60d spike driven into the right side of the root crown of the new bearing tree. A brass washer marked OPLS 83571 is attached to the BT blaze of the new bearing tree.