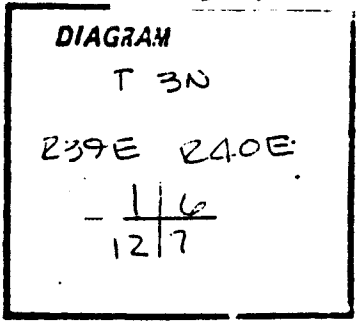


History of original corner establishment:

Corner was established by Rufus S. Moore, Contract No. 437. Commenced July, 1882, and completed August, 1883.

80.00 set a fir post 4 feet long, 4 inches square 24 inches in ground for section corner. From which:

- A fir 6 inches diameter bears N 78° E 16 lks. dist.
- A fir 4 inches diameter bears N 13° W 6 lks. dist.
- A fir 6 inches diameter bears S 70° W 15 lks. dist.
- A fir 9 inches diameter bears S 85° E 24 lks. dist.



No record of subsequent remonumentation found in County Records.

Description of corner evidence found:

No evidence Found.

Description of monument and accessories established to perpetuate the original location of this corner:

UNION COUNTY SURVEYOR

Date Received _____

Date Filed _____

By _____

File No. 188-83R

CERTIFIED RECORD OF LAND CORNER MONUMENTATION

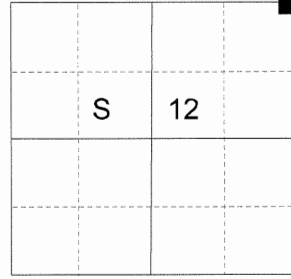
HISTORY OF ORIGINAL CORNER ESTABLISHED:

Original corner set by Rufus S. Moore, under GLO contract No. 437, dated June 3rd, 1882 Surveyor General Record States:

Set a fir post 4 ft. long, 4 ins. sq., 24 ins. in ground for cor. to secs. 6,7,1, and 12 marked T3NR40ES6 on NE, T3NR39ES1 on NW, T3NR39ES12, and T3NR40ES7 on NE. 5 notches on S and 1 notch on W edges from which:

- A Fir, 6 ins. diam. bears N78°E, 16 lks. dist. marked T3NR40ES6BT.
- A Fir, 4 ins. diam. bears N13°W, 6 lks. dist. marked T3NR39ES1BT.
- A Fir, 6 ins. diam. bears S70°W, 15 lks. dist. marked T3NR39ES12BT.
- A Fir, 9 ins. diam. bears S85°E, 24 lks. dist. marked T3NR40ES7BT.

T 3 N R 39 E E-25



DESCRIPTION OF CORNER EVIDENCE FOUND:

None

SEE SURVEY NUMBER 042-2017

DESCRIPTION OF MONUMENT AND ACCESSORIES I ESTABLISHED

TO PERPETUATE THE ORIGINAL LOCATION OF THIS CORNER:

At proportionate position I set a 30" x 2 1/2" aluminum pipe with 3" aluminum cap marked as shown, 28" in the ground.

from which:


NEW BEARING TREES:

- An 8" Ponderosa Pine bears North 24° East, a distance of 16.85 feet, marked T3NR40ES6 BT.
- A 7" Douglas Fir bears South 73° East, a distance of 89.00 feet, marked T3NR40ES7 BT.
- A 12" Western Larch bears South 33° West, a distance of 121.65 feet, marked T3NR39ES12 BT.
- A 10" Spruce bears North 46° West, a distance of 11.50 feet, marked T3NR39ES1 BT.

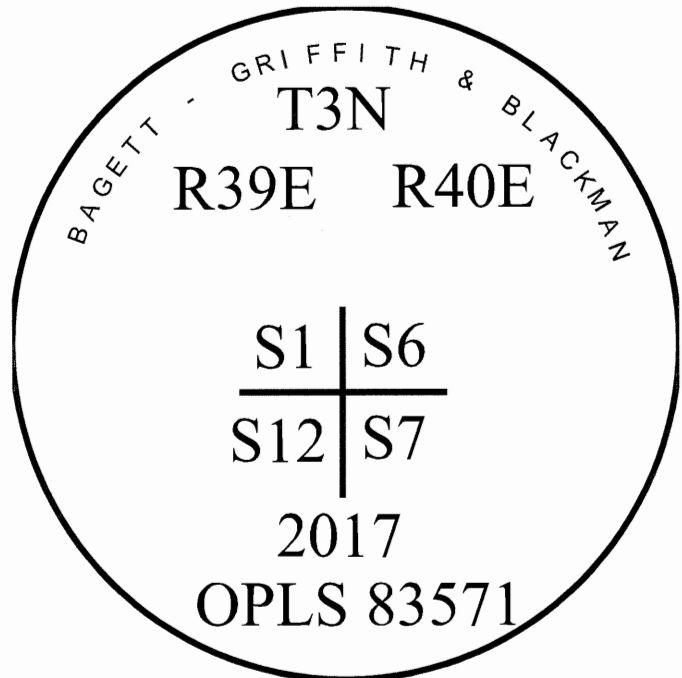
Set steel fence post approx. 1 ft. North

I hereby certify that the corner was monumented November 6, 2017.

Witness: Kyle Tucker



Renewal Date: June 30, 2019



UNION COUNTY SURVEYOR

Date Received 11/8/17

Date Filed 11/8/17

Filed By [Signature]

File Number OAS-2017R

I used a steel tape and magnetic compass in the establishment of the bearing trees. Magnetic declination used was 13° East. Bearing is to a brass washer marked OPLS 83571 in the lower blaze of the tree. Distance is to a spike set in the root crown of the side of the tree.