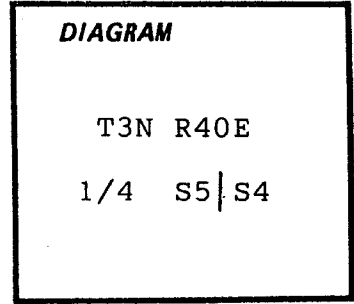


CERTIFIED RECORD OF LAND CORNER MONUMENTATION

C-9

History of original corner establishment:

Corner was originally established by Deputy Herman D. Gradon in 1884 under contract #517. Set a post 3½ ft. long, 3 inches square, 24 inches in the ground for ¼ sec. cor. marked ¼S on W. face. From which a Fir 24 inches in diameter N81W, 25 lks. distance marked ¼. A fir 13 inches in diameter S78E, 36 lks. distance marked ¼.



Description of corner evidence found:

Orig. 13" Fir now 23" Wh. Fir stub 6' high S78E--23.8', axe marks on edge of burnt, rotted face in partially healed blaze. Probably healed lower blaze, not opened, with rusted illegible location tag.  
Orig. 24" Fir now 40" sawed Wh. Fir stump N81W--17.5' (16.5' to face) No marks remain.

Description of monument and accessories established to perpetuate the original location of this corner:

At intersection of record bearing and distance to South East BT and record distance to North West BT set 2½"x30" alum. pipe with a 3" alum. cap 28" in ground. No stone available.  
Stamped:

T3N R40E  
1/4  
S5|S4  
1994  
LS 896

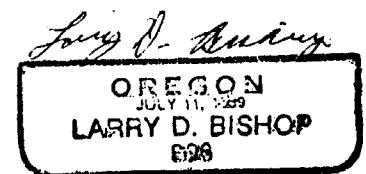
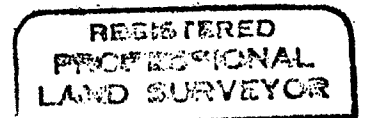
Marked:

8" Pine N63½W--18.8' Scribed 1/4 S5 BT.  
5" Pine S27½W--46.8' Scribed XBT.  
9" Pine N15 3/4W--24.4' Scribed 1/4 S4 BT.  
4" Larch S85E--43.4' Scribed XBT.  
Nailed 54-3 and 54-9 signs to BT's, painted bands and blazes red and nailed a 1" brass disk stamped PLS 896 flush between the B and the T.  
Set guard posts North and South with 54-2 signs, one with 54-9 sign.  
Dec. 20.

All Pine are Ponderosa Pine.

Witnesses: Norman Larson and Carole Bishop.

Work was done in June 1994.



EXPIRES 12/31/95

Office of..... County of.....  
State of....., I hereby certify that the within instrument was filed in this office  
for record on the..... day of....., 19.....  
..... by .....  
(COUNTY OFFICIAL) (DEPUTY)

UNION COUNTY SURVEYOR  
Date Received 9/27/94  
Date Filed 10/22/94  
By [Signature]  
File No. 078-1994R

C-9