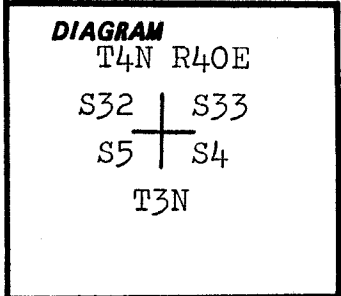


CERTIFIED RECORD OF LAND CORNER MONUMENTATION

Index File No. ^A ~~X~~-9

History of original corner establishment:

Corner established by Frank W. Campbell under G.L.O. Contract #507 in August, 1884. Surveyor's General's notes state: "Set a Fir post 4 ft. long, 4 ins. square 25 ins. in ground for corner to Secs. 4, 5, 32 and 33 marked T4N S33 on N.E. T3N S4 on S.E. R4OE S5 on S.W. and S32 on N.W. face with 4 notches on the East and 2 notches on W. edges: from which: A Spruce 28 ins. diam. bears N16°E, 65lks. dist. marked T4N R4OE S33BT.. A Spruce 12 ins. diam. bears S32°E, 54lks. dist. marked T3N R4OE S4BT.. A Spruce 27 ins. diam. bears S10°W, 32lks. dist. marked T3N R4OE S5BT.. A Spruce 24 ins. diam. bears N80°W, 38lks. dist. marked T4N R4OE S32BT.."



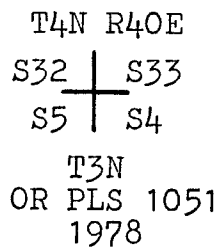
Description of corner evidence found:

Found no trace of wood post.

Found a White Fir snag 38" in dia. bears N21°E, 45.5 feet, with some visible scribing. A White Fir snag 33" in dia. with old blazes and burnt out corner, S07°W, 21.1 feet. A White Fir snag 36" in dia. with grown over blazes, bears N79°W, 20.4 feet. Trees have old Oregon Forestry board tags and 54-3s.

Description of monument and accessories established to perpetuate the original location of this corner:

Set 2 1/2" x 30" galvanized pipe with brass cap marked:
Set pipe 26" in the ground.



No rock in area.

From which: A 28" Fir bears N83°E, 296.7 ft. scribed T4NR4OES33BT. A 28" Fir bears S62°E, 119.8 ft. scribed T3NR4OES4BT. A 16" Fir bears S26°W, 201.1 ft. scribed T3NR4OES5BT. No tree within limits in NW quadrant. Painted blazes red and 6" red band around. Placed 54-3s and 54-4s on BTs. Placed brass washer stamped PLS 1051 on foot blazes. Placed 54-4 on steel fence post 5' West of corner. Location tags on old BTs and 54-5 on road 700' East of corner.

I hereby certify that the above corner monument was reestablished as herein described.

Witnesses: David L. Landers
Dan T. Rowland

September 26, 1978

**REGISTERED
PROFESSIONAL
LAND SURVEYOR**

Barry B. Barbour

OREGON
OCT. 17, 1975
BARRY B. BARBOUR
1051

Office of... County Surveyor County of... Union
State of... Oregon I hereby certify that the within instrument was filed in this office
for record on the 20 day of November 1978

..... by
(COUNTY OFFICIAL) (DEPUTY)

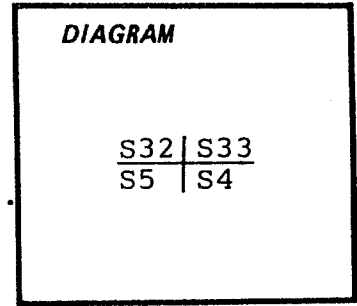
UNION COUNTY SURVEYOR	
Date Received _____	
Date Filed _____	
By _____	
File No. <u>180-83R</u>	

CERTIFIED RECORD OF LAND CORNER MONUMENTATION

Z-9

History of original corner establishment:

Corner was originally established by Deputy Frank W. Campbell in 1884 under contract #507.
 Set: Fir post 4' long, 4" square, 25" in ground.
 Marked: 28" Spruce N16E, 65 lks.-12" Spruce S32E, 54 lks.- 27" Spruce S10W, 32 lks.-24" Spruce N80W, 38 lks.
 Corner was reestablished by OR PLS 1051 in 1978.
 Found: 38" Wh. Fir snag N21E, 45.5'-33" Wh. Fir snag S7W, 21.1'-36" Wh. Fir snag N79W, 20.4'.
 Set: 2½"x30" gal. pipe with brass cap 26" in ground.
 Marked: 28" Fir N83E, 296.7'- 28" Fir S62E, 119.8'- 16" Fir S26W, 201.1'.



Description of corner evidence found:

2" gal. iron pipe with a 2" brass cap firmly set 3" above ground. Stamped:

	T4N R40E				
	<table style="margin-left: auto; margin-right: auto; border-collapse: collapse;"> <tr> <td style="border-right: 1px solid black; padding: 2px;">S32</td> <td style="padding: 2px;">S33</td> </tr> <tr> <td style="border-right: 1px solid black; padding: 2px;">S5</td> <td style="padding: 2px;">S4</td> </tr> </table>	S32	S33	S5	S4
S32	S33				
S5	S4				
	T3N				
	OR PLS 1051				
	1978				

Orig. 28" Spruce now uprooted 40" Wh. Fir snag N25E, 45.0' to center-Obvious blaze, no scribing visible.
 Orig. 27" Spruce now uprooted 32" Wh. Fir snag S13W, 19.7' to center-Obvious open burnt blaze partially healed.
 Orig. 24" Spruce now 36" Wh. Fir snag N75W, 18.0' Healed blaze.
 Orig. South East BT is gone.
 1978 28" now 31" Wh. Fir N83E, 298.1'(record 296.7') Scribing visible on partially healed blaze.
 1978 28" now 30" Wh. Fir S62E, 119.8' Scribing visible on double blaze.
 1978 16" now 17" Wh. Fir S24W, 201.1'(record S26W) Scribing visible on partially healed double blaze.

Description of monument and accessories I established to perpetuate the original location of this corner:

Marked:

9" Pine N29¼W, 14.0' Scribed T4N R40E S32 BT. Nailed a 1" brass disk stamped PLS 896 flush between the B and the T.
 Nailed 54-3 and 54-9 signs to BT's and painted bands and blazes red.
 Set guard posts West and South with 54-2 signs, one with 54-9 sign.
 Pine is Ponderosa Pine.
 Dec.20

Witnesses: Norman Larson and Carole Bishop.

Work was done in June 1994.

UNION COUNTY SURVEYOR
Date Received <u>9/27/94</u>
Date Filed <u>10/22/94</u>
By <u>Gregory T. Doak</u>
File No. <u>077-1994R</u>

REGISTERED
 PROFESSIONAL
 LAND SURVEYOR

Larry D. Bishop

OREGON
JULY 11, 1929
 LARRY D. BISHOP
036

EXPIRES 12/31/95

Office of..... County of.....
 State of....., I hereby certify that the within instrument was filed in this office
 for record on the..... day of....., 19.....
 by
 (COUNTY OFFICIAL) (DEPUTY)