

CERTIFIED RECORD OF LAND CORNER MONUMENTATION

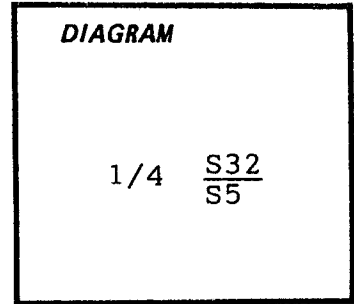
Z-7

History of original corner establishment:

Corner was originally established by Deputy Frank W. Campbell in 1884 under contract #507.

Set: Tamarack post 3' long, 3" square 18" in ground.

Marked: 18" Tamarack N63W, 16 lks..
12" Tamarack S23E, 26 lks.



Description of corner evidence found:

Searched for-not found.

Description of monument and accessories established to perpetuate the original location of this corner:

At proportion set 2½"x30" alum. pipe with a 3" alum. cap 24" in ground in notched root of 20" Wh. Fir. Stamped:

T4N R40E
1/4 $\frac{S32}{S5}$

Marked:

18" D-Fir N64½W, 16.1' Scrib'd 1/4 S32 BT.
20" Wh. Fir S38½W, 11.1' Scrib'd 1/4 S5 BT.
14" Wh. Fir N6E, 19.6' Scrib'd 1/4 S32 BT.
25" Larch S80 3/4E, 61.5' Scrib'd 1/4 S5 BT.


T3N
1994
LS 896

Nailed 54-3 and 54-9 signs to BT's, painted bands and blazes red and nailed a 1" brass disk stamped PLS 896 flush between the B and the T.
Set guard posts East and West with 54-2 signs, one with 54-9 sign.


Dec. 20.

Witnesses: Norman Larson and Carole Bishop.

Work was done in June 1994.



Larry D. Bishop



UNION COUNTY
SURVEYOR

Date Received 9/27/94

Date Filed 10/22/94

By *Larry D. Bishop*
Office of.....

File No. 967-1994R
State of.....

..... County of.....
I hereby certify that the within instrument was filed in this office
for record on the..... day of....., 19.....

(COUNTY OFFICIAL)

(DEPUTY)

A-7