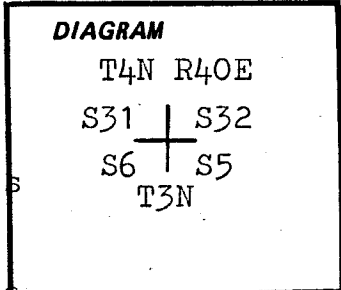


CERTIFIED RECORD OF LAND CORNER MONUMENTATION

Index File No. <sup>A</sup> 25

History of original corner establishment:

Corner established by Frank W. Campbell under G.L.O. Contract #507 in August, 1884. Surveyor's General's notes state: "Set a Tamarac post 4 ft. long 4 ins. square, 24 ins. in the ground for cor. to Sec's 5, 6, 31, and 32 marked with 1 notch on W. and 5 notches on E. edges, and T4N, S32 on N.E., T3N, S5 on S.E., R4OE, S6 on S.W., S31 on N.W. faces, from which: A Fir 18 ins. diam. bears N49°E, 39lks. dist. marked T4N R4OE S32 B.T.. A Fir 12 ins. in diam. bears S.40°E., 37lks. dist. marked T3N R4OE S5 B.T.. A Spruce 6 ins. diam. bears S.75° W. 22lks. dist. marked T3N R4OE S6 B.T.. A Spruce 10 ins. in diam. bears N49° W 19lks. dist marked T4N R4OE S31 B.T.."



Description of corner evidence found:

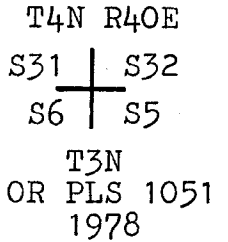
No evidence of the original corner could be found. A dilligent search was made before the survey and after the corner position was determined.

The corner fell at the East edge of 12" White Fir. Cut tree down to a short stump to prevent tree from moving corner out of position.

Corner is 500' West of track road, near the top of Jarboe Canyon.

Description of monument and accessories | established to perpetuate the original location of this corner:

At single proportionate measurement between found corners set 2 1/2" x 30" galvanized pipe with brass cap marked: Set pipe at East edge of stump, 24" in the ground.



From which: A Douglas Fir bears N56°E, 23.6 feet, scribed T4NR4OES32BT. A Tamarac 12" in dia. bears S74°E, 38.4 feet scribed T3NR4OES5BT. A Tamarac 10" in dia. bears S23°W, 36.0 feet, scribed T3NR4OES6BT. A Douglas Fir bears N35°W, 35.5 feet, scribed T4NR4OES31BT. Painted blazes red and 6" red band around. Placed 54-3s and 54-4s on BTs. Placed brass washer stamped PLS 1051 on foot blazes. Placed 54-4 on steel fence post 3' North of corner. Placed 54-5 on tree 10' West and new 54-5 on road 500' West of corner.

I hereby certify that the above corner monument was reestablished as herein described.

Witnesses: David L. Landers  
Dan T. Rowland

October 25, 1978

REGISTERED  
PROFESSIONAL  
LAND SURVEYOR

*Barry B. Barbour*

OREGON  
OCT. 17, 1975  
BARRY B. BARBOUR  
1051

Office of... County Surveyor... County of... Union...  
State of... Oregon... hereby certify that the within instrument was filed in this office  
for record on the... 20 day of... November... 19. 78

..... by .....  
(COUNTY OFFICIAL) (DEPUTY)

Form R6-7100-57 (9/71)

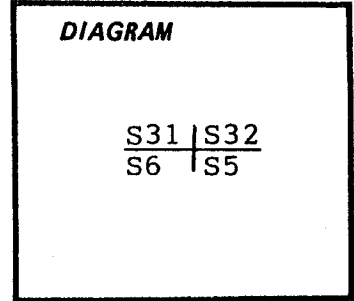
DEWID COUNTY  
SURVEYOR  
Date Received                       
Date Filed                       
By                       
File No. 179-83R

CERTIFIED RECORD OF LAND CORNER MONUMENTATION

Z-5

History of original corner establishment:

Corner was originally established by Deputy Frank W. Campbell in 1884 under contract #507.  
Set: Tamarack post 4' long 4" square, 24" in ground.  
Marked: 18" Fir N49E, 39 lks.-12" Fir S40E, 37 lks.-  
6" Spruce S75W, 22 lks.-10" Spruce N49W, 19 lks.  
Corner was reestablished by OR PLS 1051 in 1978.  
Found: No evidence.  
Set: At proportionate measurement between found corners set 2½"x30" gal. pipe with brass cap at East edge of stump, 24" in ground.  
Marked: D-Fir N56E, 23.6'- 12" Tamarack S74E, 38.4'- 10" Tamarack S23W, 36.0'-  
D-Fir N35W, 35.5'.



Description of corner evidence found:

2" gal. iron pipe with a 2½" brass cap firmly set 8" above ground. Stamped:

T4N R40E  
S31 | S32  
S6 | S5  
T3N  
OR PLS 1051  
1978

1978 D-Fir now 18" D-Fir N56E, 23.8'(record 23.6') Scribing visible on nearly healed double blaze.  
1978 12" now 17" Tamarack S74E, 38.4' Healed double blaze.  
1978 now 24" D-Fir N35W, 37.8'(record 35.5') Scribing visible on nearly healed double blaze.  
1978 10" now 13" Tamarack S23W, 36.0' Healed double blaze.

Description of monument and accessories | established to perpetuate the original location of this corner:

Nailed 54-3 signs as needed to BT's and painted bands and blazes red. Set guard posts North and East with 54-2 signs, one with 54-9 sign.

Dec.20.

Witnesses: Norman Larson and Carole Bishop.

Work was done in June 1994.

REGISTERED  
PROFESSIONAL  
LAND SURVEYOR

*Larry D. Bishop*

OREGON  
JULY 11, 1929  
LARRY D. BISHOP  
828

EXPIRES 12/31/95

UNION COUNTY  
SURVEYOR

Date Received 9/27/94  
Date Filed 10/22/94  
By Larry D. Bishop  
File No. 068-1299R

Office of..... County of.....  
State of....., I hereby certify that the within instrument was filed in this office  
for record on the..... day of....., 19.....  
..... by .....

(COUNTY OFFICIAL)

(DEPUTY)

A-5