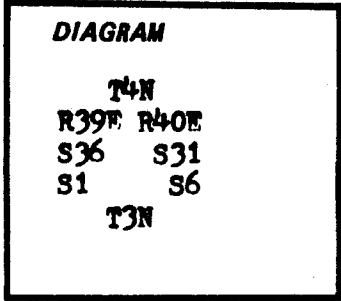


CERTIFIED RECORD OF LAND CORNER MONUMENTATION

A-1

History of original corner establishment:

- A post 4½' long, 4" sq., 24" in the ground.
- 8" Tamarack N51W 37 lks. Mkd. T4N R39E S36 BT
- 8" Tamarack N66E 9 lks Mkd T4N R40E S31 BT
- 8" Tamarack S58E 33 lks. Mkd T3N R40E S6 BT
- 12" Pine S46W 54 Lks. Mkd T3N R39E S1 BT



Description of corner evidence found:

Red painted stake in ground.

- 6" Larch N50W 22.2° (snag)
- 20" Pine S42W 32.7° (living)

Scribing visible on both trees.

Description of monument and accessories | established to perpetuate the original location of this corner:

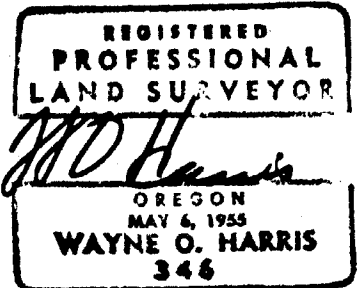
Set 2"x30" iron pipe with brass-cap marked

```

      T4N
R39E R40E
S36  S31
S1   S6
      T3N
      1978
      RLS 346
  
```

- 6" Fir N27W 35.2° Mkd. T4N R39E S36 BT
- 6" Fir N46E 22.6° Mkd. T4N R40E S31 BT
- 10" Fir S40E 61.9° Mkd. T3N R40E S6 BT

All BT's have a red painted stripe and BT signs. The new BT's also have a brass washer stamped RLS 346 nailed to lower face. There is a 6' steel fencepost set on line apx. 5' from corner.



Office of..... COUNTY SURVEYOR County of..... UNION

State of..... OREGON, I hereby certify that the within instrument was filed in this office

for record on the..... day of....., 19.....

..... by

(COUNTY OFFICIAL) (DEPUTY)

UNION COUNTY SURVEYOR

Date Received _____

★ GPO—700-270

Date Filed _____

By _____

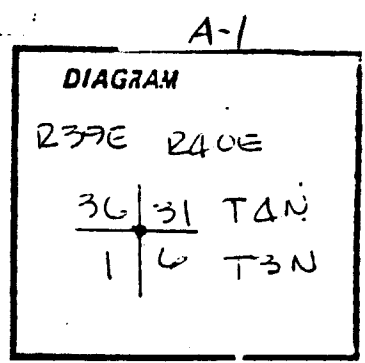
File No. 23-83 R

History of original corner establishment:

Corner was established by Rufus S. Moore, Contract No. 437. Commenced July, 1892, and completed August, 1893.

67.43 a post $4\frac{1}{2}$ feet long, 4 inches square 24 inches in ground. for Township corner.

- A tamarack 8 inches diameter bears N 51° W 37 lks. dist.
- A tamarack 8 inches diameter bears N 66° E 9 lks. dist.
- A tamarack 8 inches diameter bears S 58° E 33 lks. dist.
- A pine 12 inches diameter bears S 46° W 54 lks. dist.



No record of subsequent remonumentation found in County Records.

Description of corner evidence found:

No obvious evidence found during preliminary search. Thorough search not initiated.

Description of monument and accessories established to perpetuate the original location of this corner:

**UNION COUNTY
SURVEYOR**

Date Received _____

Date Filed _____

By _____

File No. 22-83 R

