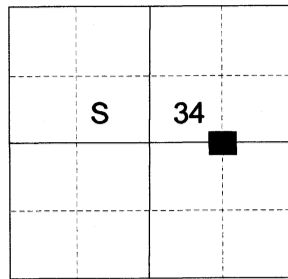


CERTIFIED RECORD OF LAND CORNER MONUMENTATION

HISTORY OF ORIGINAL CORNER ESTABLISHED:

Corner not previously established.

T 3 N R 39 E X-16



DESCRIPTION OF CORNER EVIDENCE FOUND:

None.

SEE SURVEY NUMBER 069-2015

DESCRIPTION OF MONUMENT AND ACCESSORIES I ESTABLISHED

TO PERPETUATE THE ORIGINAL LOCATION OF THIS CORNER:

At position determined by survey, I set a 5/8" x 30" iron pin with 2 1/2" aluminum cap, marked as shown below, 28 inches in the ground, from which:

NEW BEARING TREES:

A 17 inch Ponderosa Pine bears South 43° East, a distance of 23.60 feet, marked CE 1/16 S34 BT.

A 7 inch Douglas Fir bears South 34° West, a distance of 7.00 feet, marked CE 1/16 S34 BT.

Set a steel fencepost approximately 0.5 feet North of corner monument. Corner falls on the South bank of a creek.

I hereby certify that the corner was monumented December 14, 2015.

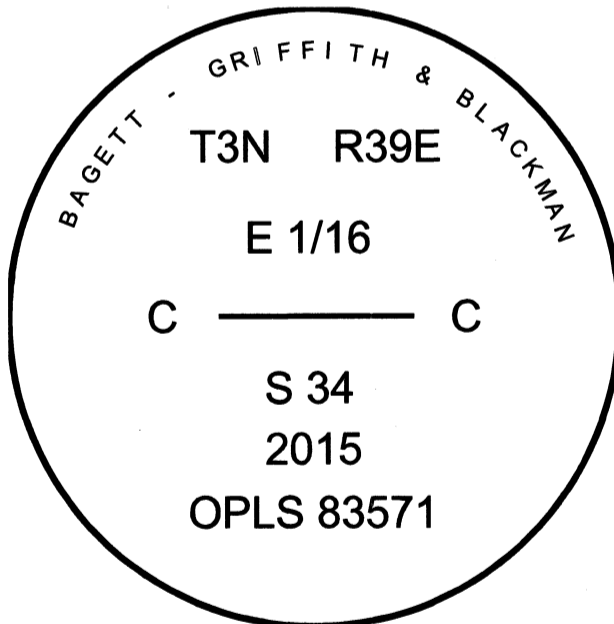
UNION COUNTY SURVEYOR

Date Received 12/16/15


Date Filed 12/16/15

Filed By [Signature]

File Number 188-2015R



REGISTERED PROFESSIONAL LAND SURVEYOR



Renewal Date: June 30, 2017

I used a steel tape and magnetic compass in the establishment of the bearing trees. Magnetic declination used was 15° East. Bearings are to a brass washer marked OPLS 83571 in the lower BT blaze. Distances are to at 60d spike in the right hand side of the tree.