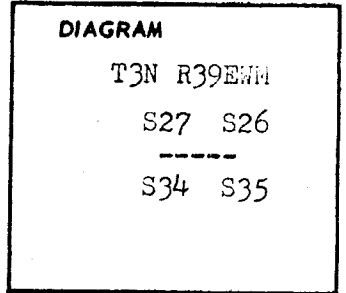


CERTIFIED RECORD OF LAND CORNER MONUMENTATION

V-17

History of original corner establishment:

Original notes;  
Set post from which;  
A pine 24" in diam bears N60°W 26 lks dist.;  
A pine 10" in diam bears S43°W 14 lks. dist.;  
A pine 11" in diam bears S30°E 18 lks dist.;  
A fir 11" in diam bears N70°E 22 lks dist.;



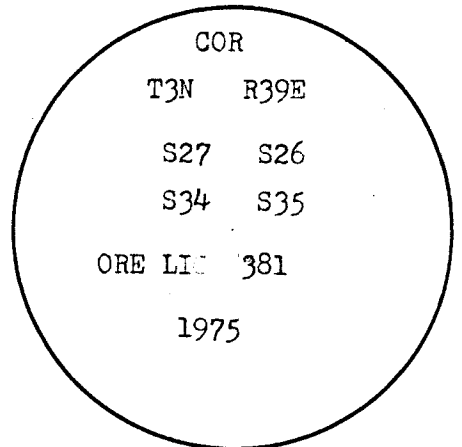
Description of corner evidence found:

A stump was found at N60°W 26 lks dist.; with scribe.

Description of monument and accessories I established to perpetuate the original location of this corner

At the position of the corner I set a 2" galv. pipe with brass cap on top. From which the following bearing trees were established.  
A pine 16" in in diam bears N42°W a dist. of 52.7 ft. scribed T3N, R39E S27BT;  
A pine 8" in diam bears N14°E a dist. of 124.3 ft. scribed T3N, R39E S26BT;  
A pine 12" in diam bears S30°W a dist of 38.4 ft. scribed T3N, R39E S34BT;  
A pine 18" in diam bears S2°E a dist. of 81.5 ft. scribed T3N, R39E S35BT.;

I stamped the cap



Office of \_\_\_\_\_ county surveyor \_\_\_\_\_ County of \_\_\_\_\_ Union \_\_\_\_\_  
Oregon

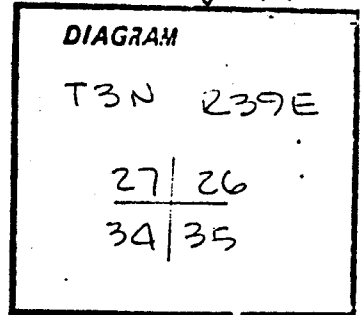
State of \_\_\_\_\_, I hereby certify that the within instrument was filed in the \_\_\_\_\_  
for record on the 29 day of July 1975.

\_\_\_\_\_ by \_\_\_\_\_ (DEPUTY)  
(COUNTY OFFICIAL)

OREGON COUNTY SURVEYOR	
Date Received	_____
Date Filed	_____
By	_____
File No.	174-83R

History of original corner establishment:

V-17



Description of corner evidence found:

Found a brass cap and BTs set in 1975 by PLS 381.

No record of remonumentation found in County Records.

Description of monument and accessories established to perpetuate the original location of this corner:

UNION COUNTY  
SURVEYOR

Date Received \_\_\_\_\_

Date Filed \_\_\_\_\_

By \_\_\_\_\_

File No. 173-83R

# HORIZONTAL CONTROL DATA

## UNION COUNTY, OREGON

### OREGON STATE PLANE, NORTH ZONE (3601)

STA NAME: 2018008

SECTION CORNER COMMON TO SECTIONS 26, 27, 34 AND 35

TWP. 3 N RGE. 39 E.

GEODETIC COORD: NAD 83(91)

DATE TIED: January 25, 2018

LAT: 45 ° 42 ' 13.80197 " N

SURVEYOR: RICK G. ROBINSON  
OPLS 2219

LONG: 117 ° 54 ' 41.42682 " W

FIRM: BAGETT, GRIFFITH, & BLACKMAN  
2006 ADAMS AVENUE  
LAGRANDE, OR 97850  
(541) 963-6092

SP. COOR: NAD 83(91)

N: 753301.173 INT FT.

E: 8863298.359 INT FT.

TYPE: GPS

THETA: 1 ° 50 ' 8.60179996 "

ORDER: SECOND CLASS: 1

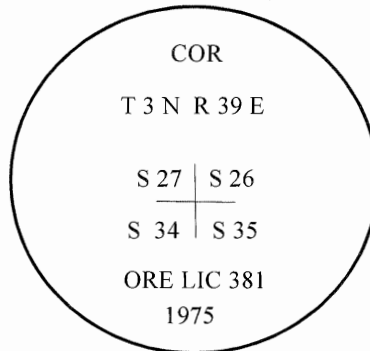
SCALE FACTOR: 0.999938185

ELEV: 2921.00 US FT.

ELEV: DATUM: NGVD 29

COMMENTS:

2" Iron pipe with 2 1/2" brass cap  
cap marked as shown.



REGISTERED  
PROFESSIONAL  
LAND SURVEYOR

*Rick G. Robinson*  
OREGON  
July 17, 1986  
RICK G. ROBINSON  
2219

Renewal Date: December 31, 2018

1 METER = 3.2808333333... US FEET = 39.37 INCHES

1 METER = 3.280839895 INT'L FEET OR 1 INCH = 2.54 CM

TO CALCULATE ELEVATION FACTOR ( IN THE NORTH AMERICAN CONTINENT)

DIVIDE 20,906,000 BY (20,906,000 + ELLIPSOID ELEV. IN FEET)