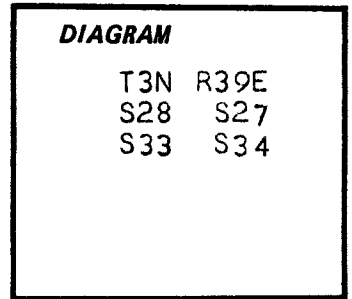


CERTIFIED RECORD OF LAND CORNER MONUMENTATION

V-13

History of original corner establishment:



A WOODEN POST

- 24" PINE S65W 57Lks. MKD. T3N R39E S33 BT
- 24" PINE S57E 54Lks. MKD. T3N R39E S34 BT
- 20" FIR N06E 22Lks. MKD. T3N R39E S27 BT
- 20" FIR N15W 60Lks. MKD. T3N R39E S28 BT

Description of corner evidence found:

- RED PAINTED STAKE IN MOUND OF STONES
- 46" FIR N15W 39.6' SCRIBING VISIBLE

Description of monument and accessories established to perpetuate the original location of this corner:

- 8" FIR S60W 46.7' MKD. T3N R39E S33 BT
- 14" FIR N60E 32.1' MKD. T3N R39E S27 BT
- 12" FIR S31E 64.8' MKD. T3N R39E S34 BT

SET A 2"x30" IRON PIPE WITH A BRASS-CAP MARKED:

|         |      |
|---------|------|
| T3N     | R39E |
| S28     | S27  |
| S33     | S34  |
| 1978    |      |
| RLS 346 |      |

ALL BT'S HAVE A RED PAINTED STRIPE AND BEARING TREE TAGS. THE NEW BT'S HAVE A BRASS WASHER STAMPED RLS 346 NAILED TO THE LOWER BLAZE. THERE IS A 6' STEEL FENCE POST WITHIN 5' OF THE CORNER.

THERE IS A FENCE CORNER APX. 3' FROM THE CORNER.

Office of.....COUNTY SURVEYOR..... County of.....UNION.....

State of.....OREGON....., I hereby certify that the within instrument was filed in the.....  
for record on the..... day of....., 19.....

..... by .....  
(COUNTY OFFICIAL) (DEPUTY)

REGISTERED  
PROFESSIONAL  
LAND SURVEYOR

*Wayne O. Harris*

OREGON  
MAY 3, 1955  
WAYNE O. HARRIS  
346

**UNION COUNTY SURVEYOR**

Date Received \_\_\_\_\_

Date Filed \_\_\_\_\_ ☆ GPO-798-276

By \_\_\_\_\_

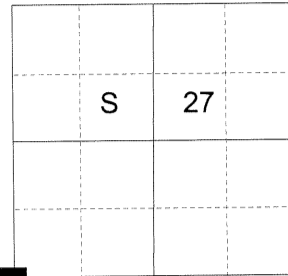
File No. 172-83R

**CERTIFIED RECORD OF LAND CORNER MONUMENTATION**

**HISTORY OF ORIGINAL CORNER ESTABLISHED:**

Corner originally established by F. W. Campbell, U.S. Deputy Surveyor, under GLO Contract No. 498, dated March 10, 1884. Surveyor General notes state:  
 Set post 4 ft long 4 in square 24 ins in the ground for corner to secs 27-28-33 and 34 marked T3N S27 on NE, R39E S34 on SE, S33 on SW and S28 on NW faces with 3 notches on E and 1 notch on S edges, from which:  
 A pine 24 ins diam bears S 65° W, 57 lks dist marked T3N R39E S33 BT  
 A fir 20 in diam bears N 6° E, 22 lks dist marked T3N R39E S27 BT  
 A fir 20 in diam bears N 15° W, 60 lks dist marked T3N R39E S28 BT

T 3 N R 39 E V-13



In 1987, Wayne D. Harris reestablishes this corner from original evidence. Union County Monumentation record states:  
 Red painted stake in mound of stones  
 46" Fir N15W 39.6' scribing visible  
 Set a 2"x30" iron pipe with a brass cap. From which:  
 8" Fir S60W 46.7' mkd. T3N R39E S33 BT  
 14" Fir N60E 32.1' mkd. T3N R39E S27 BT  
 12" Fir S31E 64.8' mkd T2N R39E S34 BT

**DESCRIPTION OF CORNER EVIDENCE FOUND:**

Found a 2 ½" iron pipe with a 2 ½" brass cap, marked as shown below, 10" above ground in a mound of stone 2 foot diameter. From which:  
 A 24" Douglas Fir bears North 63° East, a distance of 32.1 feet, alive with a healed blaze.  
 An 18" Douglas Fir bears South 31° East, a distance of 64.8 feet, alive and vigorous with a healed blaze.  
 A 19" Douglas Fir bears South 60° West, a distance of 46.7 feet, alive and vigorous with a healed blaze.  
 A 39" Fir stump bears North 11° West, a distance of 40 feet, with scribe marks visible on opened blaze.

SEE SURVEY NUMBER 066-2015

**DESCRIPTION OF MONUMENT AND ACCESSORIES I ESTABLISHED TO PERPETUATE THE ORIGINAL LOCATION OF THIS CORNER:**

From the pipe monument,

**NEW BEARING OBJECTS:**

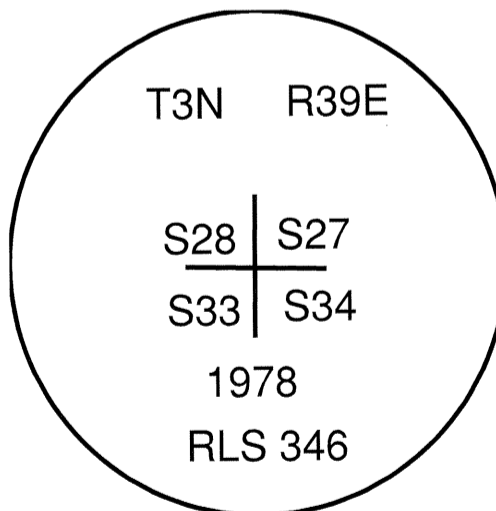
A 29" Ponderosa Pine bears North 62° West, a distance of 46.65 feet, marked T3N R39E S28 BT.

Witness: Thomas J. Kopp

I hereby certify that the corner was monumented on November 4, 2015.



Renewal Date: June 30, 2017



**UNION COUNTY SURVEYOR**

Date Received 11/20/15

Date Filed 11/20/15

Filed By [Signature]

File Number 180-201512

I used a steel tape and magnetic compass in the establishment of the new accessories. I used 15° East declination, the distances are to a 60d spike driven into the right side of the root crown of the bearing tree. A brass washer marked OPLS 83571 is attached to the BT blaze of the new bearing tree.