

CERTIFIED RECORD OF LAND CORNER MONUMENTATION

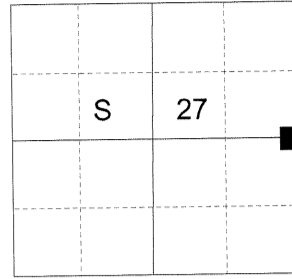
HISTORY OF ORIGINAL CORNER ESTABLISHED:

Corner originally established by F.W. Campbell under GLO contract no. 498, dated May 30, 1884. Surveyor General field notes state:

Set basalt stone 15x10x8, 12 ins in the ground for 1/4 Sec Cor, marked 1/4 on W. Face, from which:
A fir 12 in. diam. bears S60E, 49 lks. dist., marked 1/4 S BT.
A fir, 12 in. diam. bears N60W, 48 lks. dist., marked 1/4 S BT.

Union County Road Petition Number 702 makes reference to this corner being an angle point in the road. Road opened by Commissioner's Journal Book "O", Page 624, however, no record of the road survey could be found.

T 3 N R 39 E T-17



DESCRIPTION OF CORNER EVIDENCE FOUND:

None.

SEE SURVEY NUMBER 066-2015

DESCRIPTION OF MONUMENT AND ACCESSORIES I ESTABLISHED

TO PERPETUATE THE ORIGINAL LOCATION OF THIS CORNER:

At apparent point of intersection of Moses Creek Lane and Robinson Road, I set a 5/8" x 30" iron pin with 2 1/2" aluminum cap, marked as shown below, 30 inches in the ground, from which:

NEW BEARING OBJECTS:

- A 5/8" x 30" iron pin bears North 41°32' East, a distance of 34.27 feet, with 1 1/2" aluminum cap marked BGB SURVEY MARKER NE RP.
- A 5/8" x 30" iron pin bears South 52°35' East, a distance of 51.78 feet, with 1 1/2" aluminum cap marked BGB SURVEY MARKER SE RP.
- A 5/8" x 30" iron pin bears South 40°28' West, a distance of 36.48 feet, with 1 1/2" aluminum cap marked SW RP.
- A 5/8" x 30" iron pin bears North 42°33' West, a distance of 39.71 feet, with 1 1/2" aluminum cap marked BGB SURVEY MARKER NW RP.

Corner falls in a gravel driveway.

I hereby certify that the corner was monumented November 11, 2015.

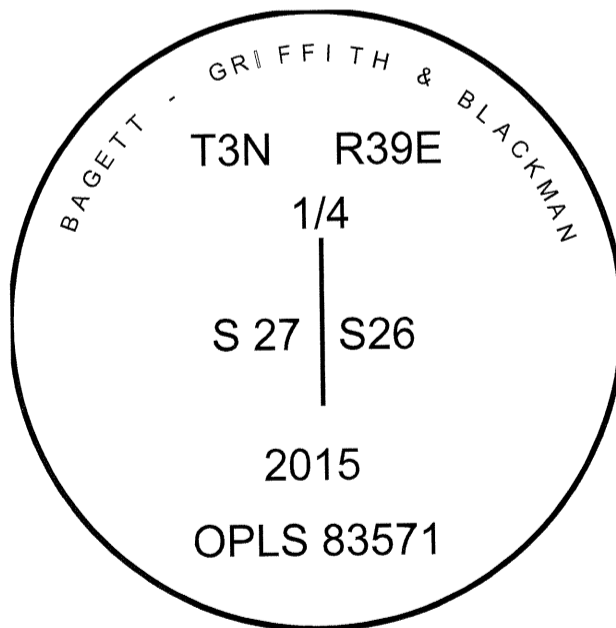
UNION COUNTY SURVEYOR

Date Received 11/20/15

Date Filed 11/20/15

Filed By [Signature]

File Number 177-2015R



REGISTERED PROFESSIONAL LAND SURVEYOR

[Signature]

OREGON
June 2, 2010
JEFFREY S. HSU
83571

Renewal Date: June 30, 2017

I used a RTK GPS in the establishment of the new bearing objects. Basis of bearings is as per Survey Number 066-2015.

HORIZONTAL CONTROL DATA

UNION COUNTY, OREGON

OREGON STATE PLANE, NORTH ZONE (3601)

STA NAME: 2017011

1/4 SECTION CORNER COMMON TO SECTIONS 26 AND 27

TWP. 3 N RGE. 39 E.

GEODETIC COORD: NAD 83(91)

DATE TIED: June 22, 2017

LAT: 45 ° 42 ' 39.86833 " N

SURVEYOR: RICK G. ROBINSON
OPLS 2219

LONG: 117 ° 54 ' 41.78829 " W

FIRM: BAGETT, GRIFFITH, & BLACKMAN
2006 ADAMS AVENUE
LAGRANDE, OR 97850
(541) 963-6092

SP. COOR: NAD 83(91)

N: 755939.147 INT FT.

E: 8863188.148 INT FT.

TYPE: GPS

THETA: 1 ° 50 ' 8.34544947 "

ORDER: SECOND CLASS: 1

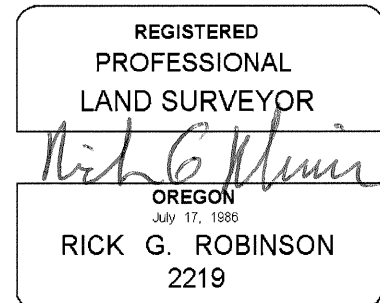
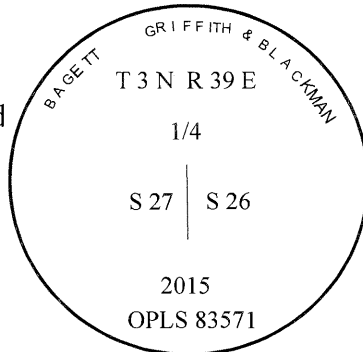
SCALE FACTOR: 0.999939375

ELEV: 2957.87 US FT.

ELEV: DATUM: NGVD 29

COMMENTS:

5/8" iron pin with 2 1/2" aluminum cap marked
as shown, at intersection of Moses Lane and
Robinson Road



Renewal Date: December 31, 2018

1 METER = 3.2808333333... US FEET = 39.37 INCHES

1 METER = 3.280839895 INT'L FEET OR 1 INCH = 2.54 CM

TO CALCULATE ELEVATION FACTOR (IN THE NORTH AMERICAN CONTINENT)

DIVIDE 20,906,000 BY (20,906,000 + ELLIPSOID ELEV. IN FEET)