

UNION COUNTY SURVEYOR  
CERTIFIED RECORD OF LAND CORNER MONUMENTATION

**HISTORY OF ORIGINAL CORNER ESTABLISHMENT:**

Corner originally established by Frank W. Campbell under GLO contract number 498, dated May 15, 1884. GLO record states: Set post 1/4 Sec Cor, from which:

A Tamarack 10 in diam bears S 20° E, 30 Lks dist  
 A Fir 6 in diam bears N 60° W, 3 Lks dist

T 3 N R 39 E R-23



No record of subsequent monumentation found in UNION COUNTY survey records.

**DESCRIPTION OF CORNER EVIDENCE FOUND:**

Found a 16" diameter Tamarack stump S 20° E, 19.80 feet, with reverse scribing visible on rotted interior of the stump. At corner position, found the bottom 10" of the original corner post. Found no evidence of the other bearing tree.

**SEE SURVEY NUMBER 017-2005**

**DESCRIPTION OF MONUMENT AND ACCESSORIES I ESTABLISHED TO PERPETUATE THE ORIGINAL LOCATION OF THIS CORNER:**

At position determined by survey, I set a 2 1/2"x 30" aluminum pipe with a 2 1/2" aluminum cap marked as shown, 26 inches in the ground, from which:


**NEW BEARING TREES:**

A 16" diameter White Fir bears N 88° E, a distance of 64.73 feet, marked 1/4 S24 BT.  
 A 10" diameter Tamarack bears S 36° E, a distance of 13.58 feet, marked 1/4 S25 BT.  
 A 14" diameter Douglas Fir bears S 67° W, a distance of 3.83 feet, marked 1/4 S25 BT.  
 A 14" diameter Tamarack bears N 3° W, a distance of 8.50 feet, marked 1/4 S24 BT.

Set steel fence post approximately 1 ft. North of the corner monument.

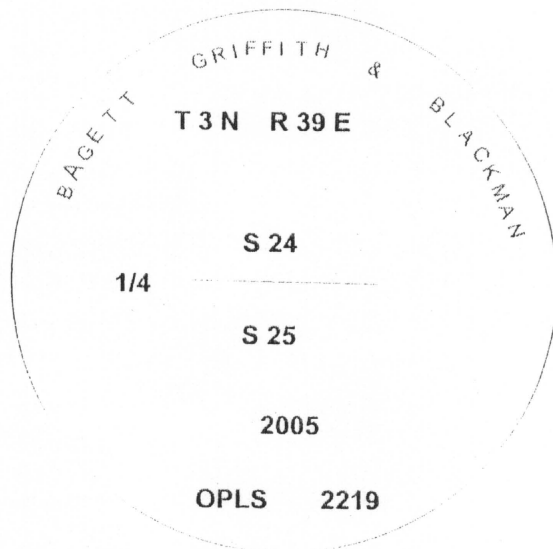
I hereby certify that the corner was monumented on August 24, 2005.  
 Witness: Rick Thew

REGISTERED  
 PROFESSIONAL  
 LAND SURVEYOR



OREGON  
 July 17, 1906  
 RICK G. ROBINSON  
 2219

Renewal Date: December 31, 2006



**UNION COUNTY  
 SURVEYOR**

Date Received 9/15/05

Date Filed 9/15/05

Filed By [Signature]

File Number 034-2005R

I used a steel tape and magnetic compass in the establishment of the new accessories. I used 18° East declination, the distances are to a 60d spike driven into the right side of the root crown of the new bearing trees. A brass washer marked OPLS 2219 is attached to the BT blaze of the new bearing trees.

# HORIZONTAL CONTROL DATA

## UNION COUNTY, OREGON

### OREGON STATE PLANE, NORTH ZONE (3601)

STA NAME: 200545

1/4 SECTION CORNER COMMON TO SECTIONS 24 and 25

TWP. 3 N. RGE. 39 E.

GEODETIC COORD: NAD 83(91)

DATE TIED: September 15, 2005

LAT: 45 ° 43 ' 6.08697 " N

SURVEYOR: RICK G. ROBINSON  
OPLS 2219

LONG: 117 ° 52 ' 50.21675 " W

FIRM: BAGETT, GRIFFITH, & BLACKMAN  
2006 Adams Avenue  
La Grande, OR 97850  
(541) 963-6092

SP. COOR: NAD 83(91)

N: 758848.448 INT FT.

E: 8871014.845 INT FT.

TYPE: GPS

THETA: 1 ° 51 ' 27.4704248 "

ORDER: SECOND CLASS: 1

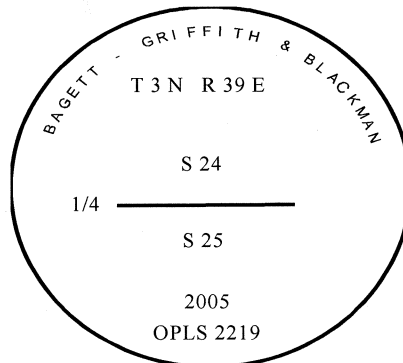
SCALE FACTOR: 0.9999405881

ELEV: 3033.52 US FT.

ELEV: DATUM: NGVD 29

COMMENTS:

2 1/2" aluminum monument marked:



REGISTERED  
PROFESSIONAL  
LAND SURVEYOR

*Rick G. Robinson*  
OREGON  
July 17, 1986  
RICK G. ROBINSON  
2219

Renewal Date: December 31, 2006

1 METER = 3.280833333... US FEET = 39.37 INCHES

1 METER = 3.280839895 INT'L FEET OR 1 INCH = 2.54 CM

TO CALCULATE ELEVATION FACTOR ( IN THE NORTH AMERICAN CONTINENT)

DIVIDE 20,906,000 BY (20,906,000 + ELLIPSOID ELEV. IN FEET)