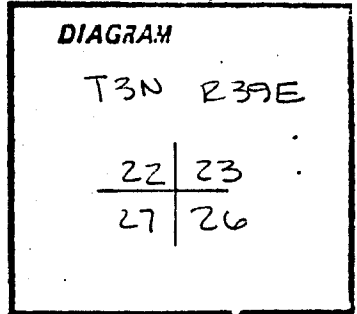


History of original corner establishment:

Corner was established by Frank W. Campbell, Contract No. 498. Commenced May, 1884, and completed May, 1884.

80.00 set a fir post 4 feet long, 4 inches square 24 inches in ground. From which:

- A tamarack 10 inches diameter bears N 70° E 33 lks. dist.
- A tamarack 18 inches diameter bears S 71° E 82 lks. dist.
- A pine 6 inches diameter bears S 11° W 61 lks. dist.
- A fir 8 inches diameter bears N 58° W 23 lks. dist.



No record of subsequent remonumentation found in County Records.

Description of corner evidence found:

No evidence found.

Description of monument and accessories I established to perpetuate the original location of this corner:

UNION COUNTY SURVEYOR

Date Received _____

Date Filed _____

By _____

File No. 169-83R

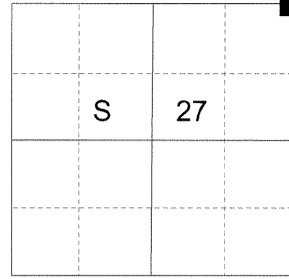
CERTIFIED RECORD OF LAND CORNER MONUMENTATION

HISTORY OF ORIGINAL CORNER ESTABLISHED:

Corner originally established by F.W. Campbell under GLO contract no. 498, dated May 30, 1884. Surveyor General field notes state:

- Set a fir post 4 ft. long, 4 ins. square, 24 ins. in ground for cor to Secs 22, 23, 26 and 27, from which:
- A tamarack 10 in. diam. bears N70E, 33 lks. dist. marked T3N R39E S23 BT.
- A tamarack 18 in. diam. bears S71E, 82 lks. dist. marked T3N R39E S26 BT.
- A pine 6 in. diam. bears S10W 60 lks. dist. marked T3N R39E S27 BT.
- A fir 8 in. diam. bears N58W, 23 lks. dist. marked T3N R39E S22 BT.

T 3 N R 39 E R-17



Union County Monumentation record 169-83R indicate a search was made for this corner but nothing was found. Filed sheet bears no name as to who performed the work or a date.

DESCRIPTION OF CORNER EVIDENCE FOUND:

None.

SEE SURVEY NUMBER 066-2015

DESCRIPTION OF MONUMENT AND ACCESSORIES I ESTABLISHED

TO PERPETUATE THE ORIGINAL LOCATION OF THIS CORNER:

At proportionate position, I set a 2 1/2" x 30" aluminum pipe with 2 1/2" aluminum cap, marked as shown below, 26 inches in the ground, from which:

NEW BEARING TREES:

- A 6" Ponderosa Pine bears North 38° East, a distance of 54.10 feet, marked T3N R39E S23 BT.
- A 6" Ponderosa Pine bears South 80° East, a distance of 43.50 feet, marked T3N R39E S26 BT.
- A 9" Ponderosa Pine bears South 84° West, a distance of 33.00 feet, marked T3N R39E S27 BT.
- A 16" Ponderosa Pine bears North 41° West, a distance of 32.65 feet, marked T3N R39E S22 BT.

Set a steel fencepost approximately 1 foot North of the corner monument. A North/South running fenceline bears West 23 feet.

I hereby certify that the corner was monumented November 19, 2015.

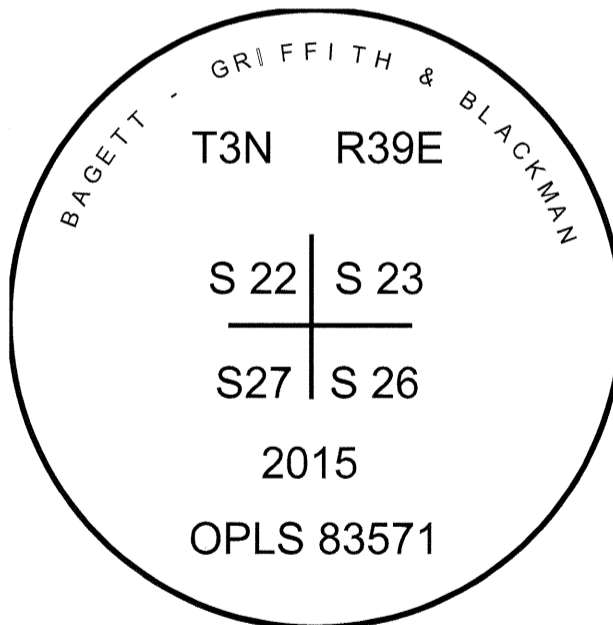
UNION COUNTY SURVEYOR

Date Received 11/20/15

Date Filed 11/20/15

Filed By WLG/Blum

File Number 172-2015R



REGISTERED PROFESSIONAL LAND SURVEYOR

Jeffrey S. Hsu

OREGON
June 2, 2010

JEFFREY S. HSU
83571

Renewal Date: June 30, 2017

I used a steel tape and magnetic compass in the establishment of the bearing trees. Magnetic declination used was 15° East. Bearings are to a brass washer marked OPLS 83571 in the lower BT blaze. Distances are to at 60d spike in the right hand side of the tree.