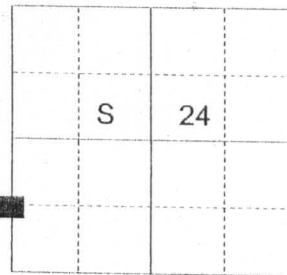


**UNION COUNTY SURVEYOR
CERTIFIED RECORD OF LAND CORNER MONUMENTATION**

HISTORY OF ORIGINAL CORNER ESTABLISHMENT:

Corner not previously originally established.

T 3 N R 39 E Q-21



No record of subsequent monumentation found in UNION COUNTY survey records.

DESCRIPTION OF CORNER EVIDENCE FOUND:

NONE

SEE SURVEY NUMBER 017-2005

DESCRIPTION OF MONUMENT AND ACCESSORIES I ESTABLISHED

TO PERPETUATE THE ORIGINAL LOCATION OF THIS CORNER:

At position determined by survey, I set a 5/8"x30" iron pin with a 2 1/2" aluminum cap marked as shown, 36 inches in the ground, (6" below the road surface), from which:

NEW BEARING OBJECTS:

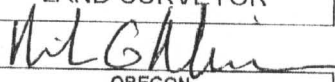
A 5/8"x30" iron pin with 2" aluminum cap marked "BGB SURVEY MARKER EAST RP" bears S 89°48'19" E, a distance of 30.00 feet.

A 5/8"x30" iron pin with 2" aluminum cap marked "BGB SURVEY MARKER NW RP" bears N 37° W, a distance of 47.00 feet.

I hereby certify that the corner was monumented on September 2, 2005.

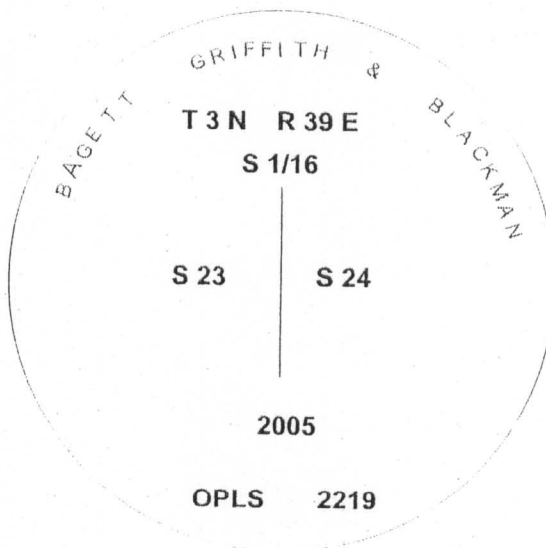
Witness: Greg Blackman, Jr., Mark Brooks, Rick Thew

REGISTERED
PROFESSIONAL
LAND SURVEYOR



OREGON
July 17, 1980
RICK G. ROBINSON
2219

Renewal Date: December 31, 2006



**UNION COUNTY
SURVEYOR**

Date Received 9/15/05

Date Filed 9/15/05

Filed By [Signature]

File Number 036-2005R

I used a steel tape and magnetic compass in the establishment of the bearing tree. I used 18° East declination, the distances are to a 60d spike driven into the right side of the root crown of the new bearing tree. A brass washer marked OPLS 2219 is attached to the BT blaze of the new bearing tree. I used a Leica GPS System 530 in the establishment of the Pin set for the East bearing object. I used the same basis of bearing as survey number 017-2005, and the distance is to the center of the aluminum cap.