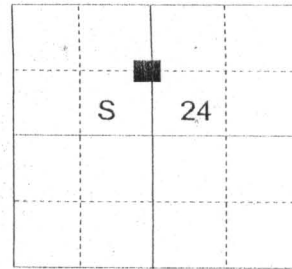


UNION COUNTY SURVEYOR  
CERTIFIED RECORD OF LAND CORNER MONUMENTATION

**HISTORY OF ORIGINAL CORNER ESTABLISHMENT:**

Corner not previously originally established.

T 3 N R 39 E O-23



No record of subsequent monumentation found in UNION COUNTY survey records.

**DESCRIPTION OF CORNER EVIDENCE FOUND:**

NONE

**SEE SURVEY NUMBER 017-2005**

**DESCRIPTION OF MONUMENT AND ACCESSORIES I ESTABLISHED TO PERPETUATE THE ORIGINAL LOCATION OF THIS CORNER:**

At position determined by survey, I set a 5/8"x30" iron pin with a 2 1/2" aluminum cap marked as shown, 29 inches in the ground, from which:

**NEW BEARING TREES:**


A 10" diameter Douglas Fir bears S 13° E, a distance of 41.55 feet, marked CN1/16 S24 BT.

An 8" diameter Ponderosa Pine bears N 70° W, a distance of 36.50 feet, marked CN1/16 S24 BT.

I hereby certify that the corner was monumented on September 6, 2005.

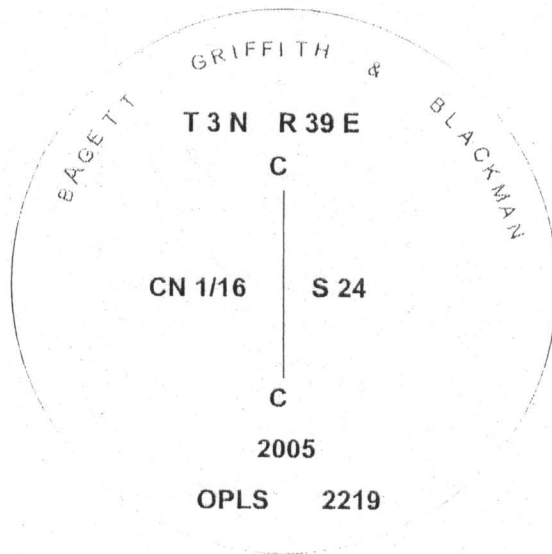
Witness: Greg Blackman, Jr., Mark Brooks, Rick Thew

REGISTERED  
PROFESSIONAL  
LAND SURVEYOR



OREGON  
July 17, 1906  
RICK G. ROBINSON  
2219

Renewal Date: December 31, 2006



**UNION COUNTY  
SURVEYOR**

Date Received 9/15/05

Date Filed 9/15/05

Filed By [Signature]

File Number 026-2005 R

I used a steel tape and magnetic compass in the establishment of the bearing tree. I used 18° East declination, the distances are to a 60d spike driven into the right side of the root crown of the new bearing trees. A brass washer marked OPLS 2219 is attached to the BT blaze of the new bearing trees.