

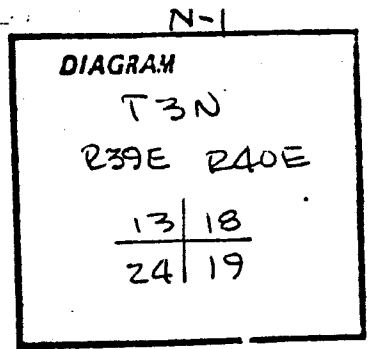
History of original corner establishment:

Corner was established by Rufus S. Moore, Contract No. 437, Commenced July, 1882, and completed August, 1883.

80.00 set a fir post 4 feet long 4 inches square 24 inches in ground for corner.

From which:

- A fir 20 inches diameter bears N 49° E 30 lks. Dist.
- A fir 9 inches diameter bears N 41° W 21 lks. dist.
- A fir 4 inches diameter bears S 15° W 31 lks. dist.
- A fir 7 inches diameter bears S 46° E 51 lks. dist.



Description of corner evidence found:

Found a fir scribed "BT" N 41° W 21 lks. dist.

Description of monument and accessories established to perpetuate the original location of this corner:

Set a 2" x 30" iron pipe 25 inches in ground with brass cap marked as shown. Established 2 scribed BTs:

- A fir 16 inches diameter bears S 78° W 18.0 ft. dist.
- A tamarack 10 inches diameter bears N 33° E 19.3 ft. dist.

Set a steel fence post next to brass cap.

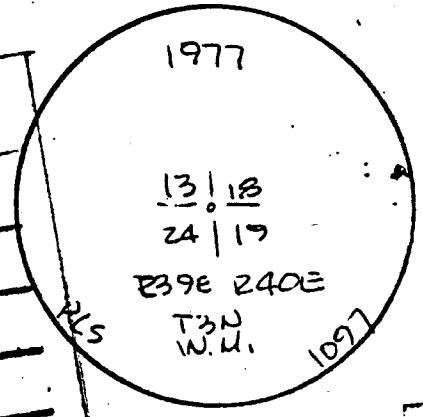
UNION COUNTY SURVEYOR

Date Received _____

Date Filed _____

By _____

File No. 211-83R



HORIZONTAL CONTROL DATA

UNION COUNTY, OREGON

OREGON STATE PLANE, NORTH ZONE (3601)

STA NAME: 200541

SECTION CORNER COMMON TO SECTIONS 13, 18, 19 and 24

TWP. 3 N. RGE. 39 E.
& 40

GEODETIC COORD: NAD 83(91)

DATE TIED: September 15, 2005

LAT: 45 ° 43 ' 57.95481 " N

SURVEYOR: RICK G. ROBINSON
OPLS 2219

LONG: 117 ° 52 ' 11.17678 " W

FIRM: BAGETT, GRIFFITH, & BLACKMAN
2006 Adams Avenue
La Grande, OR 97850
(541) 963-6092

SP. COOR: NAD 83(91)

N: 764189.142 INT FT.

E: 8873612.221 INT FT.

TYPE: GPS

THETA: 1 ° 51 ' 55.1570272 "

ORDER: SECOND CLASS: 1

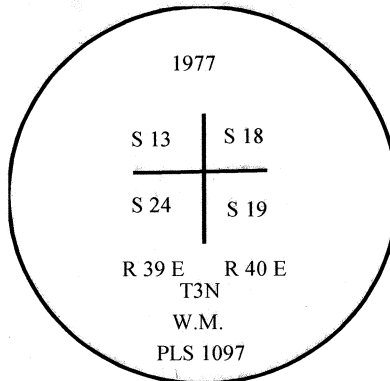
SCALE FACTOR: 0.9999430359

ELEV: 2958.05 US FT.

ELEV: DATUM: NGVD 29

COMMENTS:

2 1/2" brass cap monument marked:



REGISTERED
PROFESSIONAL
LAND SURVEYOR

Rick G. Robinson
OREGON
July 17, 1986
RICK G. ROBINSON
2219

Renewal Date: December 31, 2006

1 METER = 3.2808333333... US FEET = 39.37 INCHES

1 METER = 3.280839895 INT'L FEET OR 1 INCH = 2.54 CM

TO CALCULATE ELEVATION FACTOR (IN THE NORTH AMERICAN CONTINENT)

DIVIDE 20,906,000 BY (20,906,000 + ELLIPSOID ELEV. IN FEET)