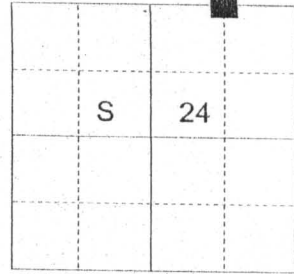


UNION COUNTY SURVEYOR
CERTIFIED RECORD OF LAND CORNER MONUMENTATION

HISTORY OF ORIGINAL CORNER ESTABLISHMENT:

Corner not previously originally established.

T 3 N R 39 E N-24



No record of subsequent monumentation found in UNION COUNTY survey records.

DESCRIPTION OF CORNER EVIDENCE FOUND:

NONE

SEE SURVEY NUMBER 017-2005

DESCRIPTION OF MONUMENT AND ACCESSORIES I ESTABLISHED TO PERPETUATE THE ORIGINAL LOCATION OF THIS CORNER:

At position determined by survey, I set a 5/8"x30" iron pin with a 2 1/2" aluminum cap marked as shown, 29 inches in the ground, from which:

NEW BEARING TREE AND OBJECT:


A 5/8"x30" iron pin with 2" aluminum cap marked "BGB SURVEY MARKER SE RP" bears S 35° E, a distance of 18.60 feet.

A 20 inch diameter Ponderosa Pine bears N 74° W, a distance of 43.50 feet, marked E1/16 S13 BT.

Corner falls in dirt roadway along West edge of a meadow.

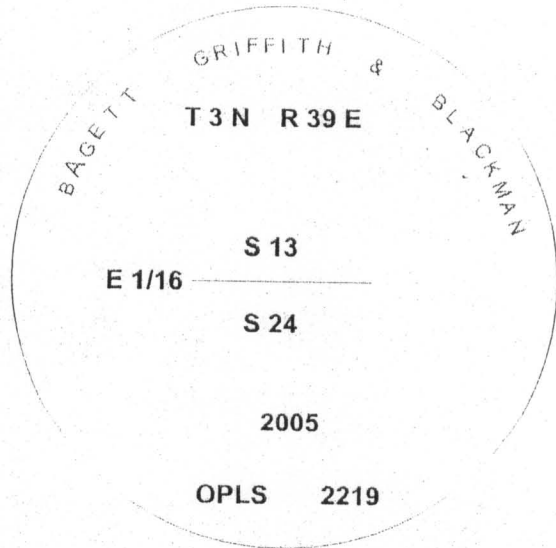
I hereby certify that the corner was monumented on September 7, 2005.
Witness: Greg Blackman, Jr., Rick Thew

REGISTERED
PROFESSIONAL
LAND SURVEYOR



OREGON
July 17, 1986
RICK G. ROBINSON
2219

Renewal Date: December 31, 2006



**UNION COUNTY
SURVEYOR**

Date Received 9/15/05

Date Filed 9/15/05

Filed By [Signature]

File Number 024-2005R

I used a steel tape and magnetic compass in the establishment of the new accessories. I used 18° East declination, the distances are to a 60d spike driven into the right side of the root crown of the new bearing tree and to the center of the aluminum cap on the pin with cap. A brass washer marked OPLS 2219 is attached to the BT blaze of the new bearing tree.