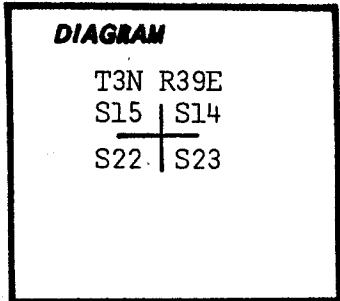


CERTIFIED RECORD OF LAND CORNER MONUMENTATION

Index File No N-17

History of original corner establishment:



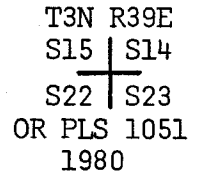
Corner established by F.W. Campbell under GLO contract No. 498 in May, 1884. Surneyor General's notes state: "Set tamarack post, 4 ft. long, 4 ins. sq., in the ground, for cor. to secs. 14, 15, 22 and 23, mkd. T3NS14 on NE., R39ES23 on SE., S22 on SW. nad S15 on NW. face, with 3 notches on S. and 2 notches on E. edge; from which: A Tamarack, 10 ins. diam., bears N71°E, 7 lks. dist. mkd. T3NR39ES14 BT. A tamarack, 8 ins. diam., bears S60°E, 6 lks. dist. mkd. T3NR39ES23 BT."

Description of corner evidence found:

Found down tamarac that has been opened and readable scribing T3N39E S14. Tree is 20" in diam. Measure S71°E, 4.4 ft. and found rotten wood post for approximately 20" in the ground. No trace of other BTs.

Corner falls at NW corner of small opening.

Description of monument and accessories established to perpetuate the original location of this corner:




At center of rotten post set 2 1/2" X 30" galvanized pipe and brass cap marked: Set pipe 25" in the ground. Small mound of stone around to cap.

From which by magnetic declination of N20°E: An 8" Fir bears N20°E, 30.2 ft. scribed T3NR39ES14 BT. A 12" Fir bears S89°E, 8.4 ft. scribed T3NR39ES23 BT. A 15" Fir bears S55°W, 64.8 ft. scribed T3NR39ES22 BT. A 10" White Fir bears N23°W, 25.0 ft. scribed T3NR39ES15 BT. Painted blazes red and 6" red band around. Placed 54-3s and brass washers stamped PLS 1051 on BTs. Placed 54-4 on steel fence post 5' West of the corner.

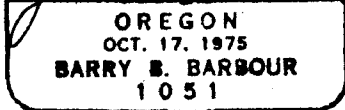
I hereby certify that the above corner monument was reestablished as herein described.

Witnesses: Daniel T. Rowland
Robert Boling


June 18, 1980



Barry B. Barbour



Office of..... County Surveyor..... County of..... Union.....
State of..... Oregon....., I hereby certify that the within instrument was filed in this office
for record on the 3rd day of July....., 1980
..... by
(COUNTY OFFICIAL) (DEPUTY)

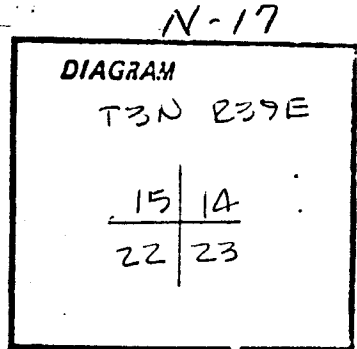


History of original corner establishment:

Corner was established by Frank W. Campbell, Contract No. 498. Commenced May, 1884, and completed May, 1884.

80.00 set tamarack post 4 feet long, 4 inches square 24 inches in ground. From which:

- A tamarack 10 inches diameter bears N 71° E 7 lks. dist.
- A tamarack 8 inches diameter bears S 60° E 6 lks. dist.
- A tamarack 6 inches diameter bears N 31° W 15 lks. dist.
- A fir 6 inches diameter bears S 49° W 5 lks. dist.



No record of subsequent remonumentation found in County Records.

Description of corner evidence found:

No evidence found.

Description of monument and accessories established to perpetuate the original location of this corner:

UNION COUNTY SURVEYOR	
Date Received	_____
Date Filed	_____
By	_____
File No.	162-83R

HORIZONTAL CONTROL DATA
UNION COUNTY, OREGON
OREGON STATE PLANE, NORTH ZONE (3601)

STA NAME: 200537

SECTION CORNER COMMON TO SECTIONS 14, 15, 22 and 23

TWP. 3 N. RGE. 39 E.

GEODETIC COORD: NAD 83(91)

DATE TIED: September 15, 2005

LAT: 45 ° 43 ' 58.44442 " N

SURVEYOR: RICK G. ROBINSON
OPLS 2219

LONG: 117 ° 54 ' 40.25826 " W

FIRM: BAGETT, GRIFFITH, & BLACKMAN
2006 Adams Avenue
La Grande, OR 97850
(541) 963-6092

SP. COOR: NAD 83(91)

N: 763897.215 INT FT.

E: 8863041.680 INT FT.

TYPE: GPS

THETA: 1 ° 50 ' 9.43052004 "

ORDER: SECOND CLASS: 1

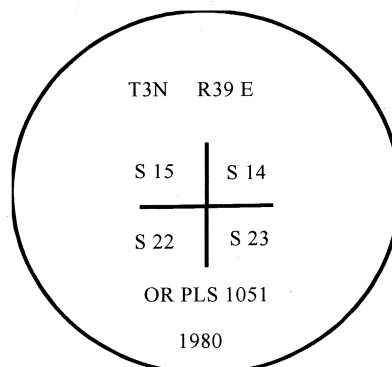
SCALE FACTOR: 0.9999430593

ELEV: 3252.33 US FT.

ELEV: DATUM: NGVD 29

COMMENTS:

2 ½" brass cap monument marked:



REGISTERED
PROFESSIONAL
LAND SURVEYOR

OREGON
July 17, 1986
RICK G. ROBINSON
2219

Renewal Date: December 31, 2006

1 METER = 3.2808333333... US FEET = 39.37 INCHES

1 METER = 3.280839895 INT'L FEET OR 1 INCH = 2.54 CM

TO CALCULATE ELEVATION FACTOR (IN THE NORTH AMERICAN CONTINENT)

DIVIDE 20,906,000 BY (20,906,000 + ELLIPSOID ELEV. IN FEET)