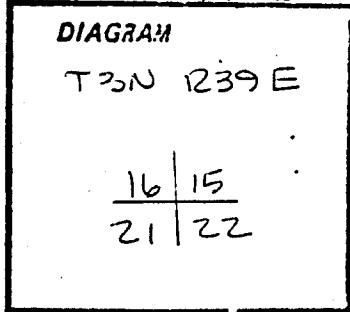


History of original corner establishment:

Corner was established by Frank W. Campbell, Contract No. 498. Commenced May, 1884, and completed May, 1884.

80.00 set a basalt stone 18 x 10 x 10 inches 12 inches in the ground with 3 notches on South and East faces from which:

- A pine 10 inches diameter bears S 28° E 10 lks. dist.
- A pine 10 inches diameter bears S 22° W 17 lks. dist.
- A pine 10 inches diameter bears N 81° W 9 lks. dist.
- A pine 10 inches diameter bears N 52° E 50 lks. dist.



No record of subsequent remonumentation found in Count Records.

Description of corner evidence found:

Found disturbed stone with notches. If stone is positioned properly, notches are horizontal. Found 4 BTs. BTs to NW, SW, and SE notched to show scribing. NE BT not notched. No scribing visible.

Description of monument and accessories I established to perpetuate the original location of this corner:

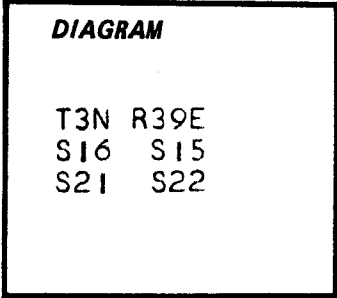
No additional accessories set.

<b>UNION COUNTY SURVEYOR</b>	
Date Received	_____
Date Filed	_____
By	_____
File No.	161-83R

CERTIFIED RECORD OF LAND CORNER MONUMENTATION

N-13

History of original corner establishment:



A BASALT STONE 18"x10"x10" 12" IN THE GROUND  
 WITH 3 NOTCHES ON SOUTH AND EAST EDGES.  
 10" PINE S28E 10Lks. MKD. T3N R39E S22 BT  
 10" PINE S22W 17Lks. MKD. T3N R39E S21 BT  
 10" PINE N81W 9Lks. MKD. T3N R39E S16 BT  
 10" PINE N52E 50Lks. MKD. T3N R39E S15 BT

Description of corner evidence found:

SMALL MOUND OF STONES

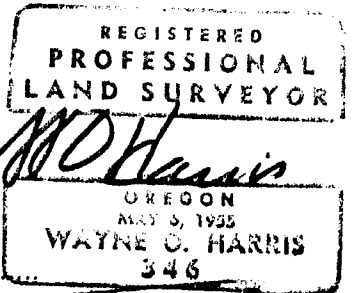
16" PINE S28E 6.6' SCRIBING VISIBLE  
 16" PINE S22W 11.2' SCRIBING VISIBLE  
 16" PINE N81W 5.9' SCRIBING VISIBLE  
 16" PINE N52E 33.0' SCRIBING NOT CHOPPED OUT

ALL TREES GROWING

Description of monument and accessories established to perpetuate the original location of this corner:

PLACED A 2"x30" IRON PIPE WITH BRASS-CAP MARKED: T3N R39E  
 S16 S15  
 S21 S22  
 1978  
 RLS 346

ALL BT'S HAVE A RED PAINTED STRIPE AND BT TAGS. THERE IS A RED PAINTED AND BLAZED LINE ALONG A FENCE COMING TO THIS CORNER FROM THE WEST. THERE IS A 6' STEEL FENCE POST WITHIN 5' OF THE CORNER.



Office of.....COUNTY SURVEYOR..... County of.....UNION

State of.....OREGON....., I hereby certify that the within instrument was filed in this office for record on the..... day of....., 19.....

..... by ..... (COUNTY OFFICIAL) (DEPUTY)

UNION COUNTY SURVEYOR

Date Received \_\_\_\_\_

Date Filed \_\_\_\_\_

By \_\_\_\_\_

File No. 160-83R

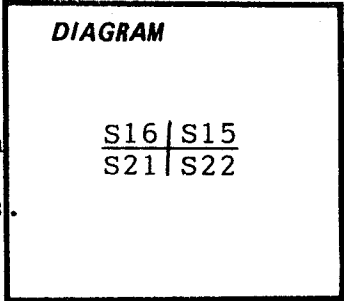
☆ GPO—798-276

CERTIFIED RECORD OF LAND CORNER MONUMENTATION

N-13

History of original corner establishment:

Corner was originally established by Deputy Frank W. Campbell in 1884 under contract #498.  
Set: Basalt stone 18"x10"x10", 12" in the ground with 3 notches on South and East edges.  
Marked: 10" Pine S28E, 10 lks.- 10" Pine S22W, 17 lks.  
-10" Pine N81W, 9 lks.-10" Pine N52E, 50 lks.  
Corner was reestablished by RLS 346 in 1978.  
Found: Small mound of stones. 16" Pine S28E, 6.6'-  
16" Pine S22W, 11.2'- 16" Pine N81W, 5.9'- 16" Pine N52E, 33.0'.  
Set: 2"x30" iron pipe with brass cap.



Description of corner evidence found:

2½" gal. iron pipe with a 2½" brass cap firmly set 10" above ground in a mound of stone. Stamped:

T3N R39E

S16 | S15  
S21 | S22

Orig. 10" now 15" Pine S23 3/4E, 7.0'(record S28E, 10 lks.)  
Scribing visible on partially healed blaze.

1978

Orig. 10" now 11" Pine S24½W, 11.1'(record S22W, 17 lks.)  
Scribing visible on partially healed blaze.

RLS 346

Orig. 10" now 17" Pine N77W, 7.1'(record N81W, 9 lks. Scribing visible on partially healed blaze.

Orig. 10" now 24" Pine N50½E, 32.0'(record N52E, 50 lks. Healed blaze.

All Pine are Ponderosa Pine.

Description of monument and accessories established to perpetuate the original location of this corner:

Nailed 54-3 signs to BT's and painted bands and blazes red.  
Set guard post North with 54-2 and 54-9 signs.

Dec.20.

Witnesses: Norman Larson and Carole Bishop.

Work was done in June 1994.

**UNION COUNTY  
SURVEYOR**

---

Date Received 9/27/94

Date Filed 10/22/94

By Gary T. Bala

File No. 083-1994 R

**REGISTERED  
PROFESSIONAL  
LAND SURVEYOR**

*Larry D. Bishop*

**OREGON**  
JULY 11, 1859  
**LARRY D. BISHOP**  
828

*EXPIRES 12/31/95*

Office of..... County of.....  
State of....., I hereby certify that the within instrument was filed in this office  
for record on the..... day of....., 19.....  
..... by .....

(COUNTY OFFICIAL)

(DEPUTY)