

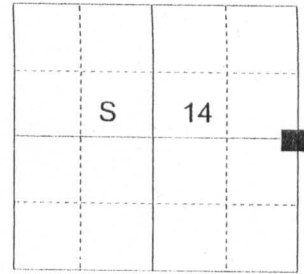
UNION COUNTY SURVEYOR
CERTIFIED RECORD OF LAND CORNER MONUMENTATION

HISTORY OF ORIGINAL CORNER ESTABLISHMENT:

Corner originally established by Frank W. Campbell under GLO contract number 498, dated May 15, 1884. GLO record states: Set post 1/4 Sec Cor, from which:

A Pine 20 in diam bears N 40° W, 42 Lks dist
 A Pine 30 in diam bears S 30° E, 19 Lks dist

T 3 N R 39 E L-21



No record of subsequent monumentation found in UNION COUNTY survey records.

DESCRIPTION OF CORNER EVIDENCE FOUND:

Found no evidence of the original corner or its' accessories.

SEE SURVEY NUMBER 017-2005

DESCRIPTION OF MONUMENT AND ACCESSORIES I ESTABLISHED TO PERPETUATE THE ORIGINAL LOCATION OF THIS CORNER:

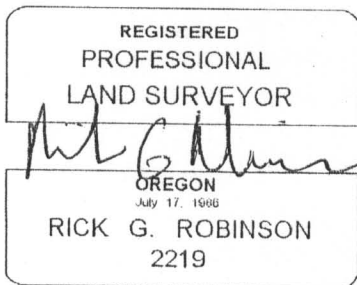
At position determined by survey, I set a 2 1/2" x 30" aluminum pipe with a 2 1/2" aluminum cap marked as shown, 27 inches in the ground, from which:

NEW BEARING TREES:

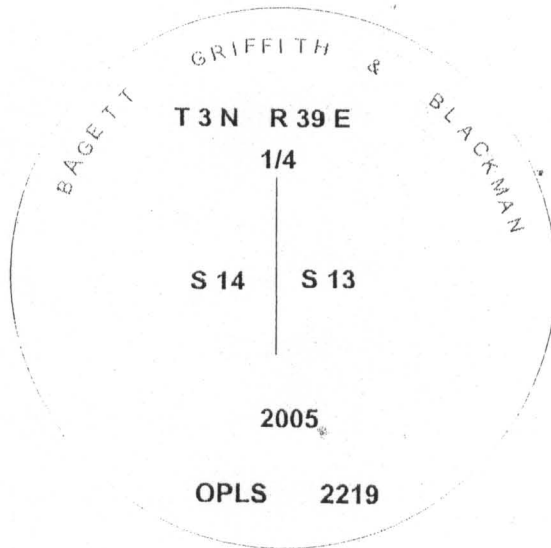
- An 11" diameter Douglas Fir bears N 12° E, a distance of 34.05 feet, marked 1/4 S13 BT.
- A 13" diameter Douglas Fir bears S 21° E, a distance of 14.50 feet, marked 1/4 S13 BT.
- A 6" diameter Ponderosa Pine bears S 12° W, a distance of 7.00 feet, marked 1/4 S14 BT.
- A 15" diameter Douglas Fir bears N 20° W, a distance of 34.20 feet, marked 1/4 S14 BT.

Set steel fence post approximately 1 ft. North of the corner monument.

I hereby certify that the corner was monumented on August 30, 2005.
 Witness: Greg Blackman, Jr., Mark Brooks, Rick Thew



Renewal Date: December 31, 2006



UNION COUNTY SURVEYOR

Date Received 9/15/05

Date Filed 9/15/05

Filed By [Signature]

File Number 019-2005R

I used a steel tape and magnetic compass in the establishment of the new accessories. I used 18° East declination, the distances are to a 60d spike driven into the right side of the root crown of the new bearing trees. A brass washer marked OPLS 2219 is attached to the BT blaze of the new bearing trees.

HORIZONTAL CONTROL DATA
UNION COUNTY, OREGON
OREGON STATE PLANE, NORTH ZONE (3601)

STA NAME: 200536

1/4 SECTION CORNER COMMON TO SECTIONS 13 and 14

TWP. 3 N. RGE. 39 E.

GEODETIC COORD: NAD 83(91)

DATE TIED: September 15, 2005

LAT: 45 ° 44 ' 23.78470 " N

SURVEYOR: RICK G. ROBINSON
OPLS 2219

LONG: 117 ° 53 ' 27.56946 " W

FIRM: BAGETT, GRIFFITH, & BLACKMAN
2006 Adams Avenue
La Grande, OR 97850
(541) 963-6092

SP. COOR: NAD 83(91)

N: 766628.338 INT FT.

E: 8868112.004 INT FT.

TYPE: GPS

THETA: 1 ° 51 ' 0.98040352 "

ORDER: SECOND CLASS: 1

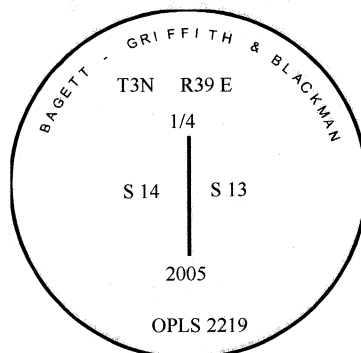
SCALE FACTOR: 0.9999442787

ELEV: 3248.76 US FT.

ELEV: DATUM: NGVD 29

COMMENTS:

2 1/2" aluminum monument marked:



REGISTERED
PROFESSIONAL
LAND SURVEYOR

Rick G. Robinson
OREGON
July 17, 1986
RICK G. ROBINSON
2219

Renewal Date: December 31, 2006

1 METER = 3.280833333... US FEET = 39.37 INCHES

1 METER = 3.280839895 INT'L FEET OR 1 INCH = 2.54 CM

TO CALCULATE ELEVATION FACTOR (IN THE NORTH AMERICAN CONTINENT)

DIVIDE 20,906,000 BY (20,906,000 + ELLIPSOID ELEV. IN FEET)

CERTIFIED RECORD OF LAND CORNER MONUMENTATION

HISTORY OF ORIGINAL CORNER ESTABLISHED:

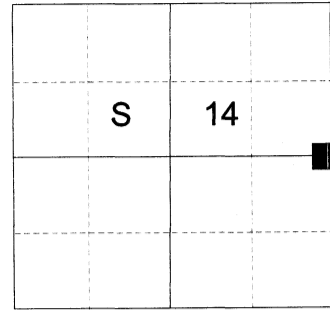
Corner established by Frank W. Campbell under GLO contract No. 498 dated March 10th, 1884. Surveyor General's notes state:

Set a fir post 3 ft. long, 3 ins. sqr., 24 in. in the ground for 1/4 sec. cor. mkd. 1/4 S on W. face; from which:

A Pine, 20 ins. diam., bears N40°W, 42 lks dist. marked 1/4 S BT.

A Fir, 30 ins. diam., bears S30°E 19 lks. dist. marked 1/4 S BT.

T 3 N R 39 E L-21



In Survey Number 017-2005 Rick Robinson found no evidence of the original corner places the corner at proportionate position. Union County monumentation record 019-2005R states:

Set a 2 1/2" x 30" aluminum pipe, 27" in the ground from which:

An 11" diameter Douglas Fir bears N 12° E, a distance of 34.05 feet, marked 1/4 S13 BT.

A 13" diameter Douglas Fir bears S 21° E, a distance of 14.50 feet, marked 1/4 S13 BT.

A 6" diameter Ponderosa Pine bears S 12° W, a distance of 7.00 feet, marked 1/4 S14 BT.

A 15" diameter Douglas Fir bears N 20° W, a distance of 34.20 feet, marked 1/4 S14 BT."

Set steel fencepost approx. 1 ft. North

DESCRIPTION OF CORNER EVIDENCE FOUND:

Found a 2 1/2" aluminum pipe with 2 1/2" aluminum cap, 4" above ground and in a 1' collar of stone and marked as shown below, from which:

A 12" diameter Douglas Fir snag bears North 12° East, a dist. of 34.05 feet, dead and standing 6 ft. tall. with scribes visible on partially healed blaze.

A 15" diameter Douglas Fir bears South 21° East, a dist. of 14.50 feet, alive and vigorous with healed blaze.

A 6" diameter Ponderosa Pine bears South 12° West, a dist. of 7.00 feet, alive and vigorous with scribes visible on partially healed blaze.

A 17" diameter Douglas Fir snag bears North 20° West, a dist. of 34.20 feet, dead and standing 6 ft. tall with scribes visible on partially healed blaze.

Monument falls approx. 1.5' West of fence corner to East and South bearing fence lines

See Survey Number 031-2021

DESCRIPTION OF MONUMENT AND ACCESSORIES I ESTABLISHED TO PERPETUATE THE ORIGINAL LOCATION OF THIS CORNER:

From the aluminum pipe monument,

NEW BEARING OBJECTS:

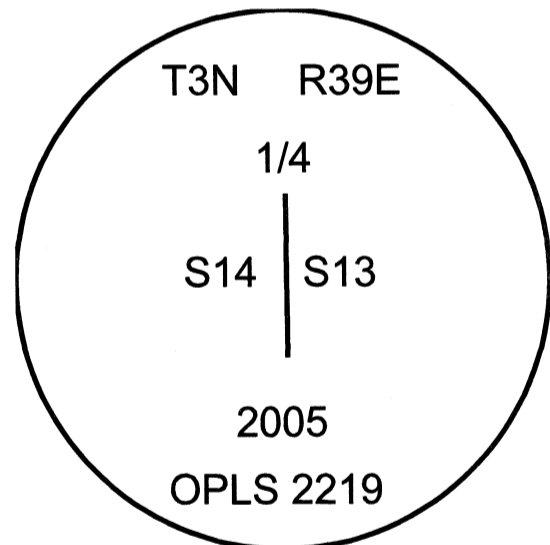
A 5" Douglas Fir bears North 41° East a dist. of 45.40' marked 1/4 S14 BT

A 2" Western Larch bears North 26° West a dist. of 20.95' marked X BT

Corner falls approx. 100 ft. South of East/West forest road.

I hereby certify that the corner was perpetuated on June, 22nd, 2021.

Witness: Kyle A. Tucker



I used a steel tape and magnetic compass in the establishment of the new accessories. I used 14° East declination, the distances are to a 60d spike driven into the right side of the root crown of the bearing trees. A brass washer marked OPLS 83571 is attached to the BT blaze of the new bearing trees.

UNION COUNTY SURVEYOR
Date Received 7/15/21
Date Filed 7/15/21
Filed By Rich Gillman DGPVT
File Number 029-2021R

REGISTERED PROFESSIONAL LAND SURVEYOR
[Signature]
OREGON
June 2, 2010
JEFFREY S. HSU
83571

Renewal Date: June 30, 2023