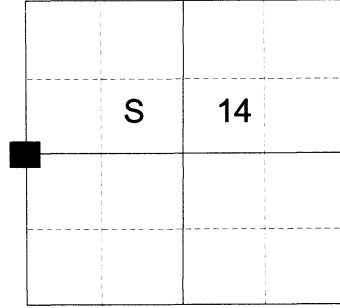


CERTIFIED RECORD OF LAND CORNER MONUMENTATION

HISTORY OF ORIGINAL CORNER ESTABLISHED:

Corner established by Frank W. Campbell under GLO contract No. 498 dated May 19, 1884. Surveyor General's notes state: A Pine 30 ins. diam. which I mark 1/4 S on W face for 1/4 sec. corner; from which:
A Pine, 10 ins. diam., bears S70°W, 27 lks dist. marked 1/4 S BT.
A Pine, 15 ins. diam., bears S60°E 18 lks. dist. marked 1/4 S BT.

T 3 N R 39 E L-17



DESCRIPTION OF CORNER EVIDENCE FOUND:

Found no original evidence. Area has been extensively logged.

See Survey Number 031-2021

DESCRIPTION OF MONUMENT AND ACCESSORIES I ESTABLISHED TO MONUMENT THE ORIGINAL LOCATION OF THIS CORNER:

At proportionate position, I set a 2 1/2" x 30" aluminum pipe, 29" in the ground, with 3" aluminum cap marked as shown below, from which:

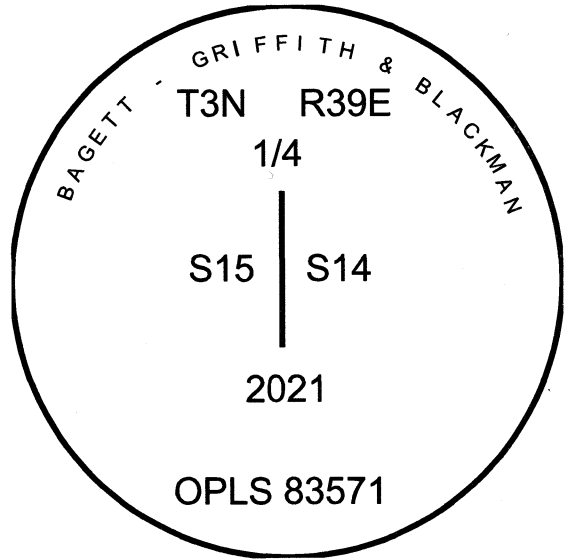
NEW BEARING OBJECTS:

A 5" Ponderosa Pine bears North 72° East a dist. of 23.45' marked 1/4 S14 BT

A 9" Ponderosa Pine bears South 46° East a dist. of 13.60' marked 1/4 S14 BT

A 3" Douglas Fir bears South 76° West a dist. of 26.30' marked 1/4 S15 BT

A 4" Ponderosa Pine bears North 46° West a dist. of 17.80' marked 1/4 S15 BT



I hereby certify that the corner was monumented on June 21, 2021.
Witness: Kyle A. Tucker, Emmitt A. Ambert

REGISTERED
PROFESSIONAL
LAND SURVEYOR



OREGON
June 2, 2010
JEFFREY S. HSU
83571

Renewal Date: June 30, 2023

I used a steel tape and magnetic compass in the establishment of the new accessories. I used 14° East declination, the distances are to a 60d spike driven into the right side of the root crown of the bearing trees. A brass washer marked OPLS 83571 is attached to the BT blaze of the new bearing trees.

UNION COUNTY
SURVEYOR

Date Received 7/15/21

Date Filed 7/15/21

Filed By Neil G. Miller DEPUTY

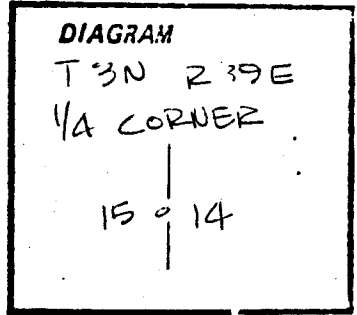
File Number 026-2021R

History of original corner establishment:

Corner was established by Frank W. Campbell, Contract No. 498. Commenced May, 1884, and completed May, 1884.

40.00 a pine 30 inches in diameter which is marked $\frac{1}{4}$ S on West face from which:

- A pine 10 inches diameter bears S 70° W 27 lks. dist.
- A pine 15 inches diameter bears S 60° E 18 lks. dist.



No record of subsequent remonumentation found in County Recofds.

Description of corner evidence found:

Found a stump painted " $\frac{1}{4}$ ".
No BTs or scribing found.

Description of monument and accessories established to perpetuate the original location of this corner:

UNION COUNTY SURVEYOR

Date Received _____

Date Filed _____

By _____

File No. 156-83R