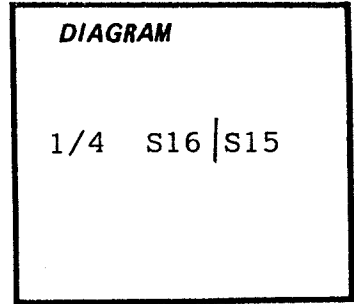


CERTIFIED RECORD OF LAND CORNER MONUMENTATION

L-13

History of original corner establishment:

Corner was originally established by Deputy Frank W. Campbell in 1884 under contract #498. Set Spruce post 3' long, 3" square 24" in the ground for 1/4 sec. corner, marked 1/4 S on West face from which: A Pine 10" dia. bears S77W, 22 lks. A Spruce 20" in dia. bears N60E, 31 lks.



Description of corner evidence found:

Searched for-not found.

Description of monument and accessories established to perpetuate the original location of this corner:

At proportion set 2 1/2"x30" alum. pipe with a 3" alum. cap 28" in ground. Stamped:

T3N R39E
1/4
S16 | S15
1994
LS 896

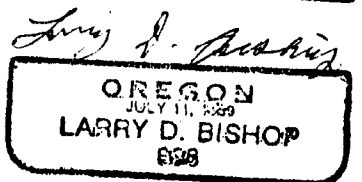
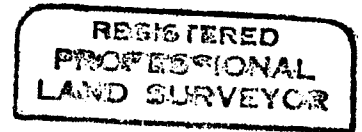
Marked:

10" Wh. Fir N7 3/4W--17.9' Scribed 1/4 S16 BT.
14" Wh. Fir S24 1/2W--37.1' Scribed 1/4 S16 BT.
10" Wh. Fir S43 1/4E--32.5' Scribed 1/4 S15 BT.
26" Wh. Fir S14 1/2E--55.5' scribed 1/4 S15 BT.
Nailed 54-9 and 54-3 signs to BT's, painted bands and blazes red and nailed a 1" brass disk stamped PLS 896 flush between the B and the T.
Set guard posts North and South with 54-2 signs, one with 54-9 sign.

Dec. 20.

Witnesses: Norman Larson and Carole Bishop.

Work was done in June 1994.



EXPIRES 12/31/95

Office of..... County of.....
State of....., I hereby certify that the within instrument was filed in this office
for record on the..... day of....., 19.....

..... by
(COUNTY OFFICIAL) (DEPUTY)

UNION COUNTY SURVEYOR
Date Received 9/27/94
Date Filed 10/23/94
By Gary G. Clark
File No. 079-1994R