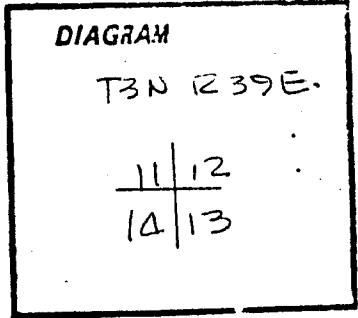


History of original corner establishment:

Corner was established by Frank W. Campbell, Contract No. 498. Commenced May, 1884, and completed May, 1884.

80.00 set a basalt stone 13x 12 x 12 inches 10 inches in ground for section corner. Marked 4 notches on South and 1 notch on East edges from which:

- A tamarack 10 inches diameter bears N 8° W 28 lks. dist.
- A tamarack .8 inches diameter bears N 31° E 23 lks. dist.
- A fir 20 inches diameter bears S 70° E 30 lks. dist.
- A fir 12 inches diameter bears S 63° W 53 lks. dist.



Description of corner evidence found:

Found stone as described and scribed tamarack 10 inches diameter bears N 8° W 28 lks dist.

Description of monument and accessories I established to perpetuate the original location of this corner:

No additional accessories set.

**UNION COUNTY  
SURVEYOR**

---

Date Received \_\_\_\_\_

Date Filed \_\_\_\_\_

By \_\_\_\_\_

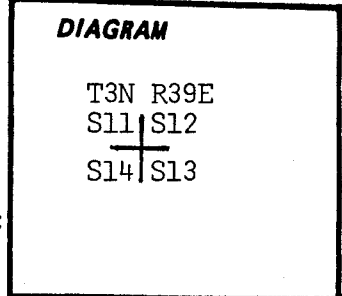
File No. 153-83R

**CERTIFIED RECORD OF LAND CORNER MONUMENTATION**

Index File Number J-21 -

**History of original corner establishment:**

Corner was originally established under G. L. O. contract number 498, by Frank W. Campbell, during May 15, 1884. Surveyor General's notes state: "To a point on steep hillside, facing NE. Set a basalt stone, 13 X 12 X 12 ins., 10 ins. in the ground, for cor. to secs. 11, 12, 13 and 14, mkd. with 4 notches on S. and 1 notch on E. edge: from which: A tamarack, 10 ins. diam., bears N. 8° W., 28 lks. dist., mkd. T3N R39E S12 BT. A tamarack, 8 ins. diam., bears N. 31° E., 23 lks. dist., mkd. T3N R39E S12 BT. A fir, 12 ins. diam., bears S. 63° W., 53 lks. dist. mkd. T3N R39E S14 BT. A fir 20 ins. diam., bears S.70° E., 30 lks. dist. mkd. T3N R39E S13 BT."



**Description of corner evidence found:**

Found 16 X 13 X 11 inch basalt stone with 4 clear notches on south side, from which: An 18" Tamarack bears N08°W, 17.4 ft., scribed T3N R39E S11. Found no trace of other bearing trees. Old location tag on tree 3' south of the stone.

**Description of monument and accessories I established to perpetuate the original location of this corner:**

At center of the above stone, set 2 1/2" X 30" aluminum pipe and cap, marked:  
Set pipe 24" in the ground. Buried marked stone alongside.

T3N R39E  
S11 | S12  
  +    
S14 | S13  
OR PLS 1051  
1984

From which I add:

A 10" Fir bears N37°E, 26.8 ft. scribed T3N R39E S12 BT.  
A 5" Fir bears S68°E, 29.0 ft. scribed T3N R39E S13 BT. A 14" Tamarack bears S35°W, 17.5 ft. scribed T3N R39E S14 BT. Painted blazes red and 6" red band around. Placed 54-3s, 54-4s and brass washers stamped PLS 1051 on the bearing trees. Placed 54-4 on a steel fence post 5' south of the corner.

I hereby certify that the above corner monument was reestablished as herein described.

Witness: Robert W. Wilson

October 9, 1984.

REGISTERED  
PROFESSIONAL  
LAND SURVEYOR

*Barry B. Barbour*  
OREGON  
OCT. 17, 1975  
BARRY B. BARBOUR  
1051

Office of.....County Surveyor..... County of.....Union.....  
State of.....Oregon....., I hereby certify that the within instrument was filed in this office  
for record on the..... day of.....November....., 19.....84  
..... by .....  
(COUNTY OFFICIAL) (DEPUTY)

**UNION COUNTY  
SURVEYOR**

---

Date Received 11-19-84  
Date Filed 12-4-84  
By G. LANGLITZ, DEPUTY  
File No. 1043-84 R

# HORIZONTAL CONTROL DATA

## UNION COUNTY, OREGON

### OREGON STATE PLANE, NORTH ZONE (3601)

STA NAME: 200535

SECTION CORNER COMMON TO SECTIONS 11, 12, 13 and 14

TWP. 3 N. RGE. 39 E.

GEODETIC COORD: NAD 83(91)

DATE TIED: September 15, 2005

LAT: 45 ° 44 ' 49.57782 " N

SURVEYOR: RICK G. ROBINSON  
OPLS 2219

LONG: 117 ° 53 ' 27.40789 " W

FIRM: BAGETT, GRIFFITH, & BLACKMAN  
2006 Adams Avenue  
La Grande, OR 97850  
(541) 963-6092

SP. COOR: NAD 83(91)

N: 769239.853 INT FT.

E: 8868039.104 INT FT.

TYPE: GPS

THETA: 1 ° 51 ' 1.09498871 "

ORDER: SECOND CLASS: 1

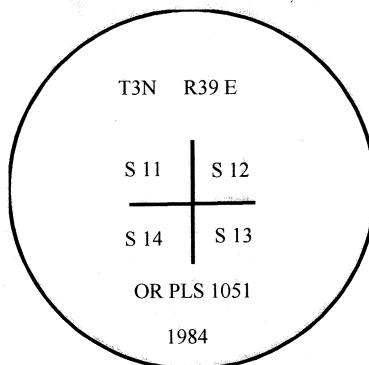
SCALE FACTOR: 0.9999455354

ELEV: 3120.86 US FT.

ELEV: DATUM: NGVD 29

COMMENTS:

2 1/2" brass cap monument marked:



REGISTERED  
PROFESSIONAL  
LAND SURVEYOR

*Rick G. Robinson*  
OREGON  
July 17, 1986  
RICK G. ROBINSON  
2219

Renewal Date: December 31, 2006

1 METER = 3.2808333333... US FEET = 39.37 INCHES

1 METER = 3.280839895 INT'L FEET OR 1 INCH = 2.54 CM

TO CALCULATE ELEVATION FACTOR ( IN THE NORTH AMERICAN CONTINENT)

DIVIDE 20,906,000 BY (20,906,000 + ELLIPSOID ELEV. IN FEET)